

# VERMONT

## E9-1-1 MapBook

### Rupert

#### E9-1-1 MapBook with GIS Data

Use constraints: The 9-1-1 related data layers (Esites, Landmarks, Roads, Driveways, Footprints, Atlas Sheets, ESZ, etc.) were developed and designed for Enhanced 9-1-1 purposes only. The user should understand that the nature of the Enhanced 9-1-1 data layers means they are never complete. **Each municipal government is responsible for maintenance of the E9-1-1 database.** Other data (non-E9-1-1 related) used in the Vermont E9-1-1 MapBook is acquired from the Vermont Center for Geographic Information (VCGI) ([vcgi.vermont.gov](http://vcgi.vermont.gov)) and local Regional Planning Commissions.

#### Disclaimer:

This Vermont E9-1-1 MapBook and GIS data is for general reference only. Data layers that appear on the map may or may not be accurate, current or otherwise reliable. The E9-1-1 Board and the State of Vermont make no representations of any kind, including but not limited to the warranties of merchantability or fitness for a particular use, not are any such warranties to be implied with respect to the GIS data and MapBook.

#### For Questions/Updates:

Contact VT Enhanced 9-1-1 Board:  
Phone: 802-828-4911  
Email: [e911.info@vermont.gov](mailto:e911.info@vermont.gov)  
Website: [e911.vermont.gov](http://e911.vermont.gov)



















4/22/2019









Legend

Roads

-  Interstate Highway
-  US Highway
-  State Highway
-  Town Highway Class 1
-  Town Highway Class 2
-  Town Highway Class 3
-  Town Highway Class 4
-  Private
-  Driveway
-  Discontinued Road
-  Legal Trail
-  Ferry
-  Military - no public access
-  National Forest Highway
-  State Forest Highway
-  Proposed
-  Rivers
-  Driveways

Hydrants

-  Drafting Site
-  Dry Hydrant
-  Municipal Hydrant
-  Pressurized Hydrant

Townline





Emergency Service Zones



FootPrints

-  Airport
-  Solar Field
-  Alpine Trail Easiest
-  Alpine Trail Intermediate
-  Alpine Trail Advanced
-  Alpine Trail Expert
-  Alpine Glade Marked
-  Alpine Glade Not Marked
-  Building
-  Farm
-  Golf Course
-  Quarry
-  Park
-  Shopping Center
-  Stadium/Arena
-  Other

Addressing Error

-  Orange - Duplicated Addressed Building
-  Yellow - Unnumbered Building

Named Roads

-- A --

ANTONE MOUNTAIN VIEW RD	RUPERT	1	650	5,9
-------------------------	--------	---	-----	-----

-- B --

BEAR MOUNTAIN CAMP RD	RUPERT	1	434	17
BURCH RD	RUPERT	1	404	5

-- C --

CLARK RD	RUPERT	1	312	9
CONNAWAY DR	RUPERT	1	1281	3,6
CROSS RD	RUPERT	1	22	12
CROSS RD	RUPERT	23	936	11,12

-- D --

DANFORTH DR	DORSET	143	278	6
DANFORTH DR	RUPERT	1	142	6
DERBY HILL RD	RUPERT	1	518	6
DOLE RD	RUPERT	1	338	16,17
DORSET WEST RD	RUPERT	139	288	10
DORSET WEST RD	DORSET	3835	4508	10
DORSET WEST RD	RUPERT	1	138	10

-- E --

EAST ST	RUPERT	1	626	12
EBENVILLE RD	RUPERT	749	1022	17
EBENVILLE RD	RUPERT	1	388	16
EBENVILLE RD	RUPERT	389	748	16,17

-- F --

FOOTE RD	DORSET	1	464	10
FOOTE RD	RUPERT	1	412	10

-- H --

HEBRON RD	RUPERT	1129	1942	7
HEBRON RD	RUPERT	1	1128	7,8,11
HERRICK BROOK RD	RUPERT	1	566	3
HIDDEN VALLEY RD	RUPERT	1	494	13
HOLLYS WAY	RUPERT	1	134	1

-- I --

IKE WRIGHT ROAD TRL	RUPERT	1	478	4
---------------------	--------	---	-----	---

-- K --

KENT HOLLOW RD	RUPERT	1	606	11,12,15
KENT HOLLOW RD	RUPERT	607	710	15
KENT HOLLOW RD	RUPERT	711	902	11,15
KENT HOLLOW RD	RUPERT	903	1634	11,13
KENT HOLLOW RD	RUPERT	1635	3144	13,16
KENT HOLLOW RD	RUPERT	3145	4192	16

-- L --

LANG RD	RUPERT	1	1984	9,11,12,13
LEWIS RD	RUPERT	1	692	4,7
LEWIS RD	RUPERT	693	902	4

-- M --

MCKEIGHAN RD	RUPERT	1	182	4
MILL RD	RUPERT	1	158	12

-- N --

NEEDS NAME 1	RUPERT	1	197	17
NEILSON RD	RUPERT	1	402	3
NIMS RD	RUPERT	797	878	10

-- P --

PAWLET MOUNTAIN RD	RUPERT	1	2206	5,9
PAWLET MOUNTAIN RD	RUPERT	2207	2350	2,5
PAWLET MOUNTAIN RD	RUPERT	2351	3538	2
PERKINS HOLLOW RD	RUPERT	1	796	15
PERKINS RD	RUPERT	1	1244	1

-- Q --

QUARRY RD	RUPERT	1	732	1
-----------	--------	---	-----	---

-- R --

ROGERS RD	RUPERT	1	930	10
ROUTE 315	RUPERT	1	222	8
ROUTE 315	RUPERT	223	676	8,9
ROUTE 315	RUPERT	677	2082	9
ROUTE 315	RUPERT	2083	2180	5,9
ROUTE 315	RUPERT	2181	4000	5,6
ROUTE 315	RUPERT	4001	5812	6,10
ROUTE 315	RUPERT	5813	5828	10
RUPERT HILL RD	PAWLET	2431	2802	2

-- S --

SANDGATE RD	RUPERT	1	1214	15,16
SAUNDERS LN	RUPERT	1	68	15
SNOW RD	SANDGATE	1	1074	16
SUNCREST RD	RUPERT	1	718	4
SUNCREST RD	RUPERT	719	1182	4,5
SUNCREST RD	RUPERT	1183	1824	5
SYKES HOLLOW RD	PAWLET	997	1042	3
SYKES HOLLOW RD	RUPERT	1	1000	3

-- T --

TIPLADY RD	RUPERT	1	776	7
TOBIN RD	RUPERT	1	564	2
TOWN HWY 11	RUPERT	1	464	5
TOWN HWY 19	RUPERT	1	236	7
TOWN HWY 21	RUPERT	1	18	12
TOWN HWY 9	RUPERT	1	332	1

-- V --

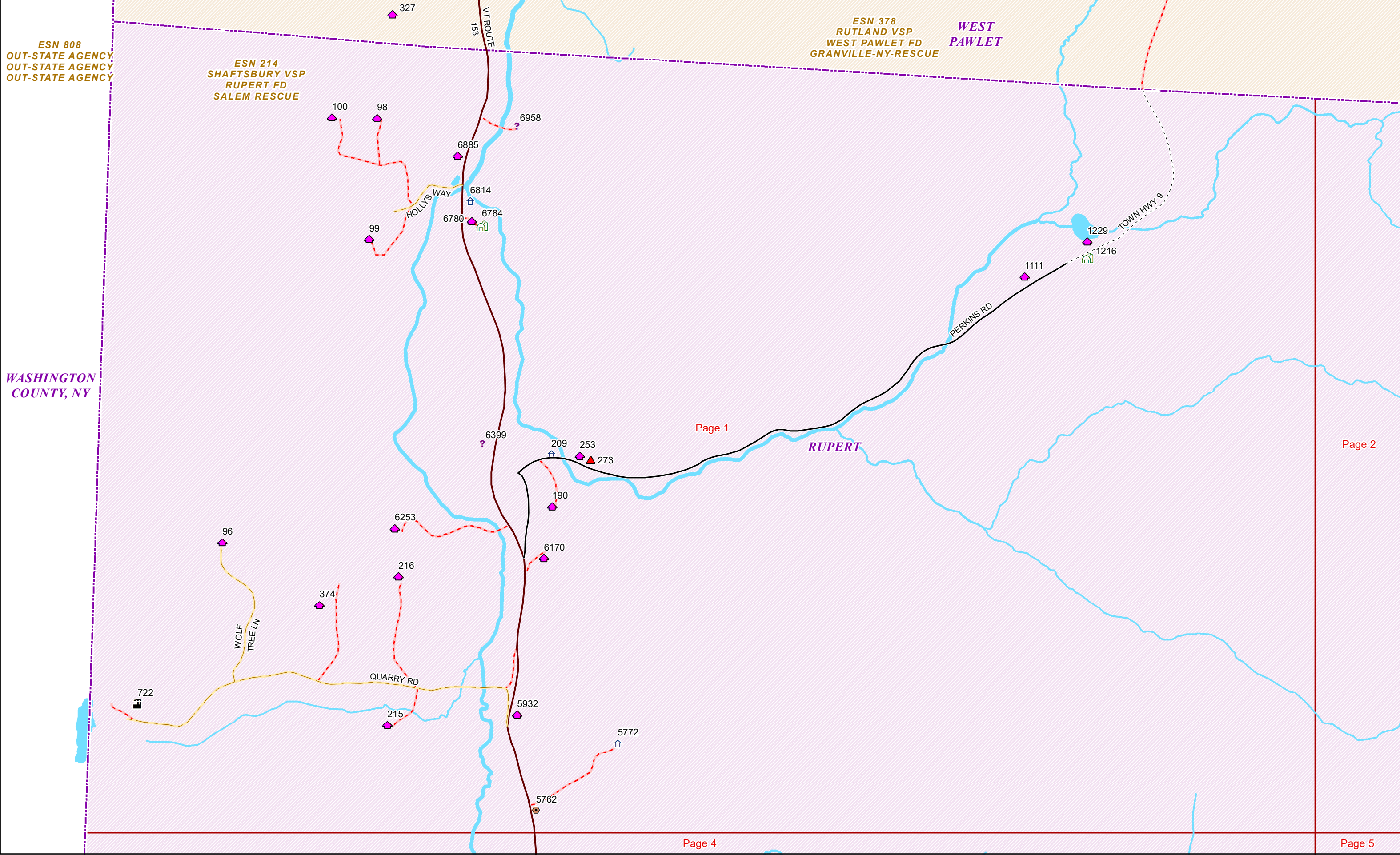
VT ROUTE 153	WEST PAWLET	1	318	1
VT ROUTE 153	RUPERT	1	590	12,15
VT ROUTE 153	RUPERT	591	1184	12
VT ROUTE 153	RUPERT	1185	2206	11,12
VT ROUTE 153	RUPERT	2207	2944	8,11
VT ROUTE 153	RUPERT	2945	4252	7,8
VT ROUTE 153	RUPERT	4253	5198	4,7
VT ROUTE 153	RUPERT	5199	5410	4
VT ROUTE 153	RUPERT	5411	5912	1,4
VT ROUTE 153	RUPERT	5913	7070	1
VT ROUTE 30	DORSET	4613	5212	10
VT ROUTE 30	PAWLET	7271	8318	2
VT ROUTE 30	RUPERT	1	150	10
VT ROUTE 30	RUPERT	151	650	6,10
VT ROUTE 30	RUPERT	651	2350	3,6
VT ROUTE 30	RUPERT	2351	2720	3
VT ROUTE 30	RUPERT	2721	3830	2,3

-- W --

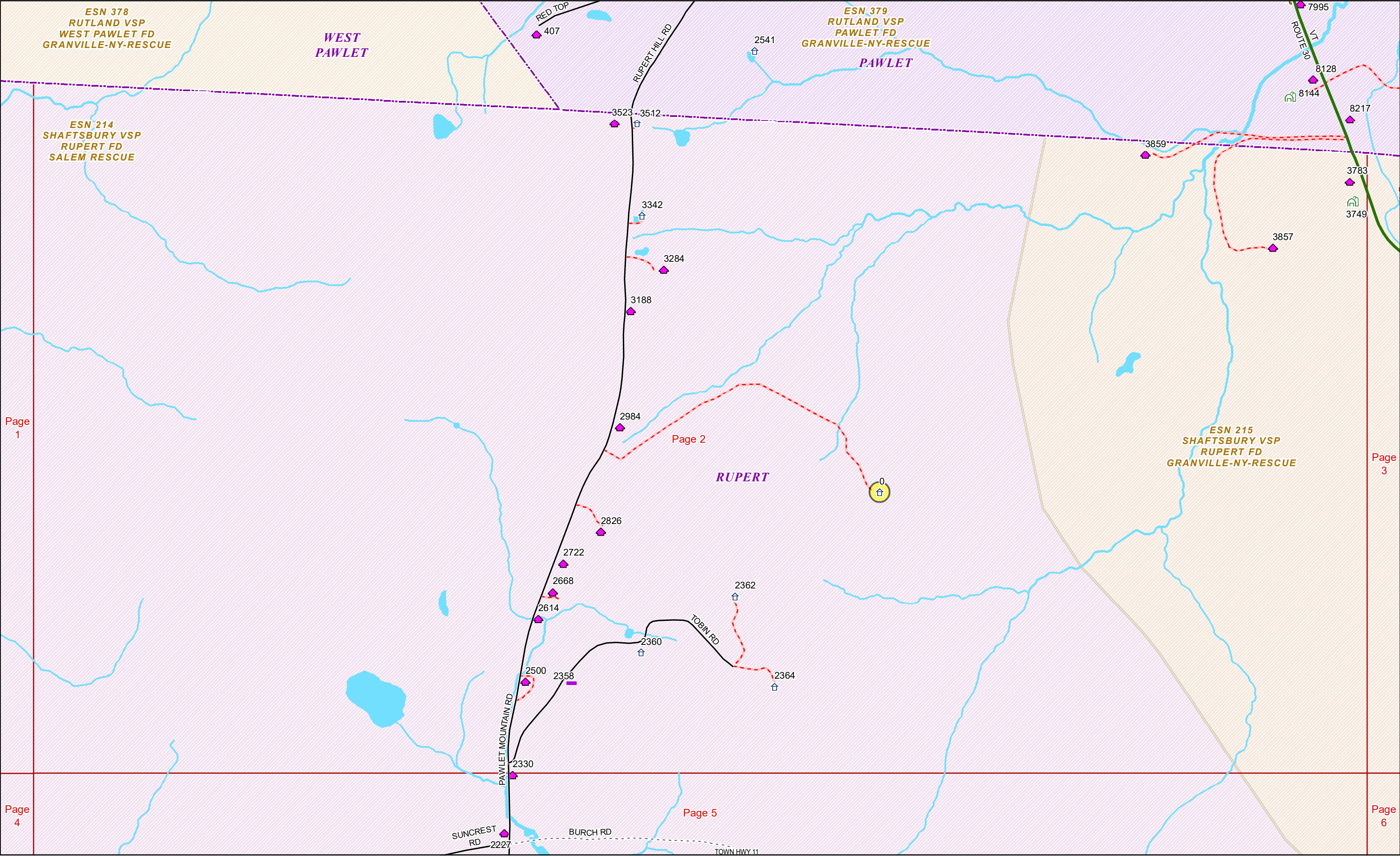
WATROUS RD	RUPERT	1	520	5,9
WOLF TREE LN	RUPERT	1	256	1

-- Y --

YOULIN RD	RUPERT	1	628	8,9
-----------	--------	---	-----	-----







Page  
1

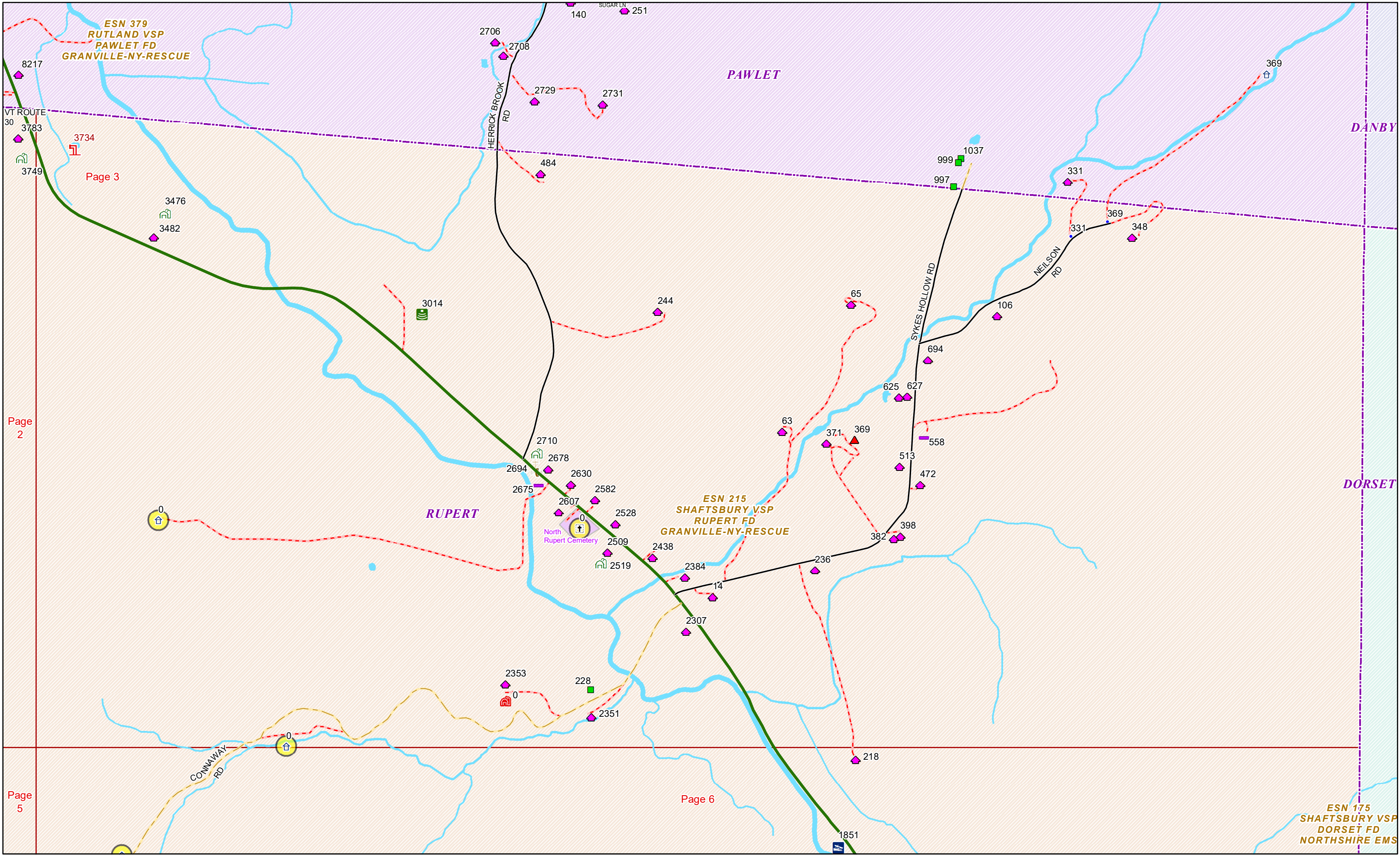
Page  
3

Page  
4

Page  
6









ESN 808  
OUT-STATE AGENCY  
OUT-STATE AGENCY  
OUT-STATE AGENCY

ESN 214  
SHAFTSBURY VSP  
RUPERT FD  
SALEM RESCUE

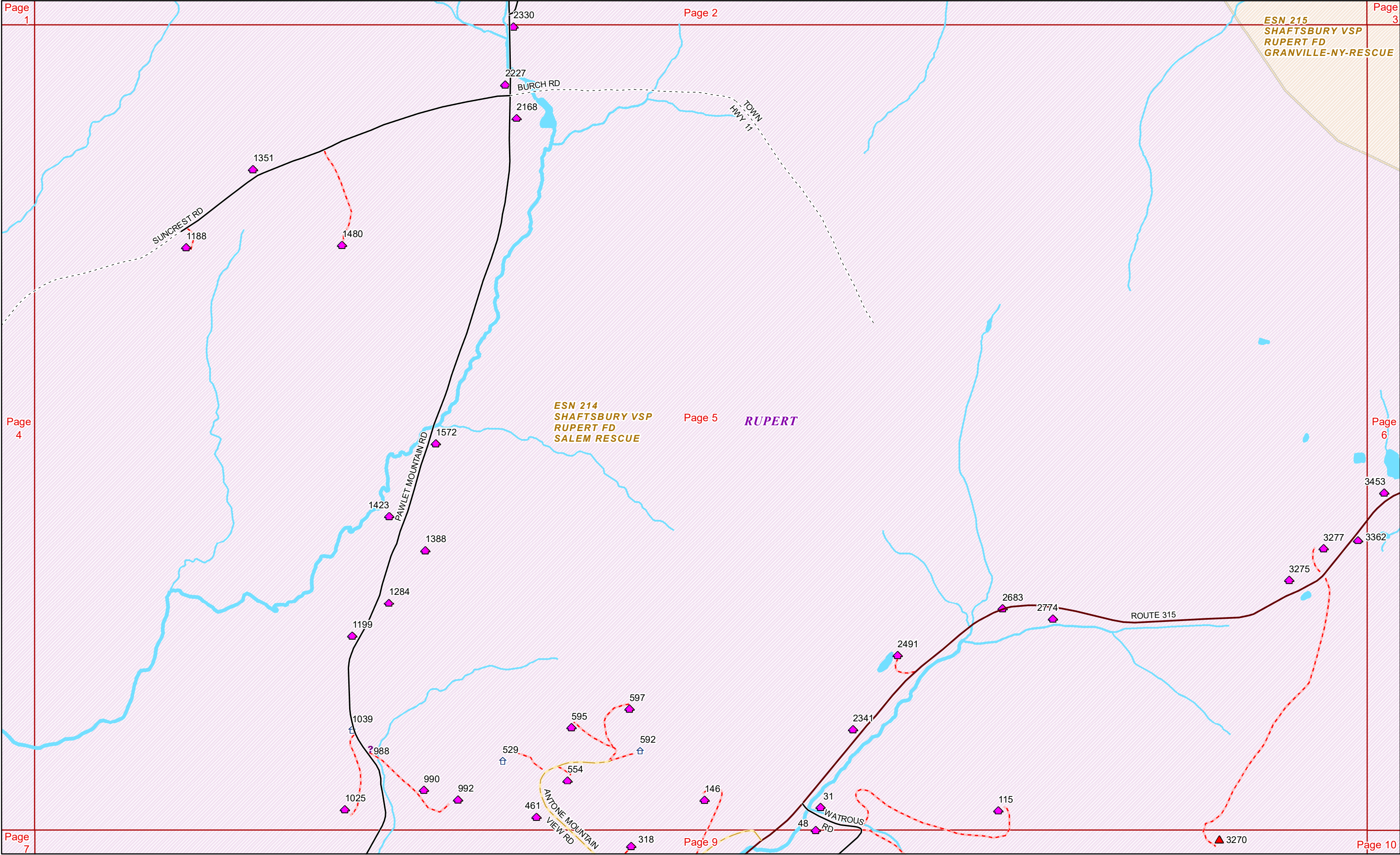




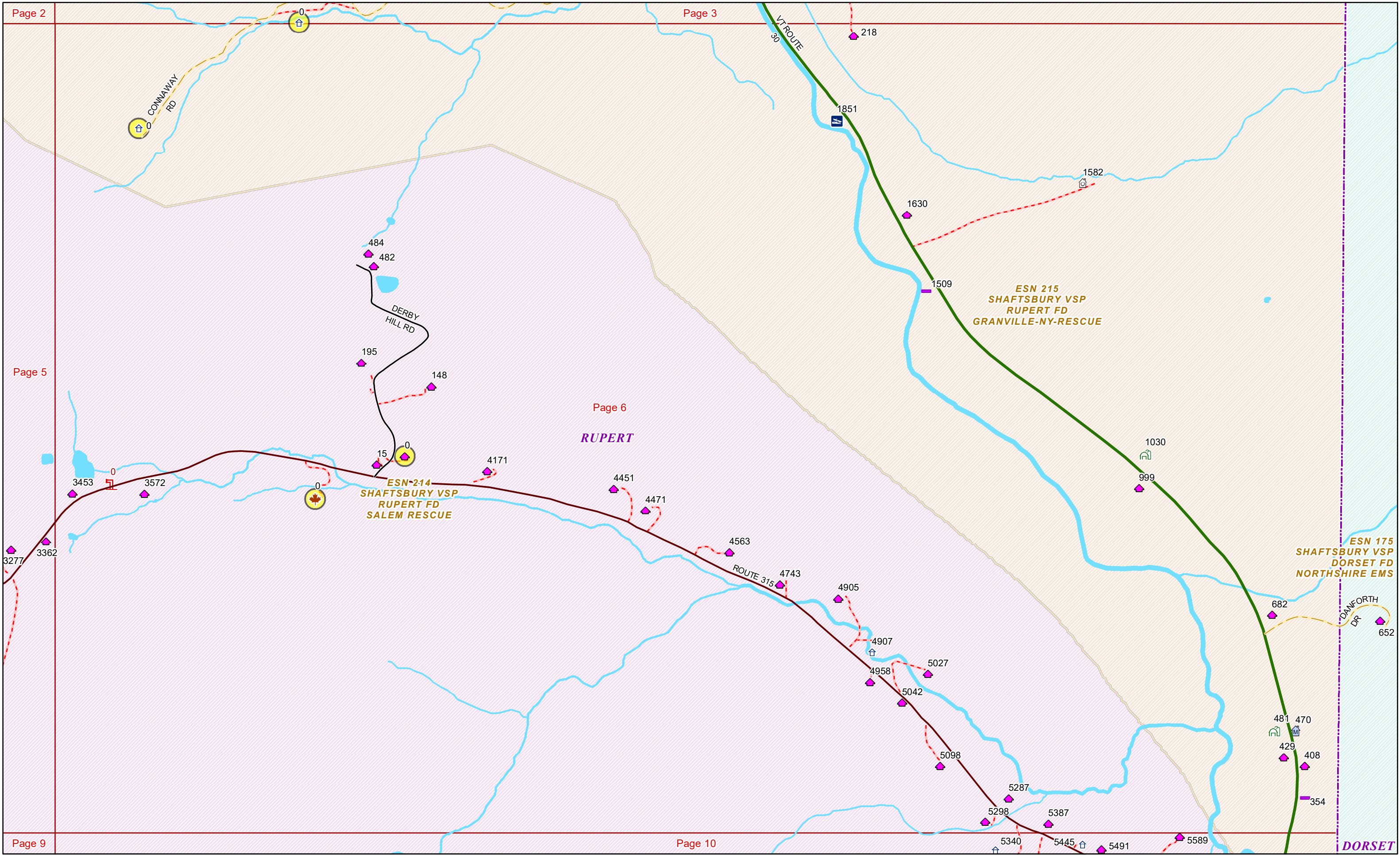
ESN 215  
SHAFTSBURY VSP  
RUPERT FD  
GRANVILLE-NY-RESCUE

RUPERT

ESN 214  
SHAFTSBURY VSP  
RUPERT FD  
SALEM RESCUE









Page 9

Page 7

Page 8

**WASHINGTON  
COUNTY, NY**

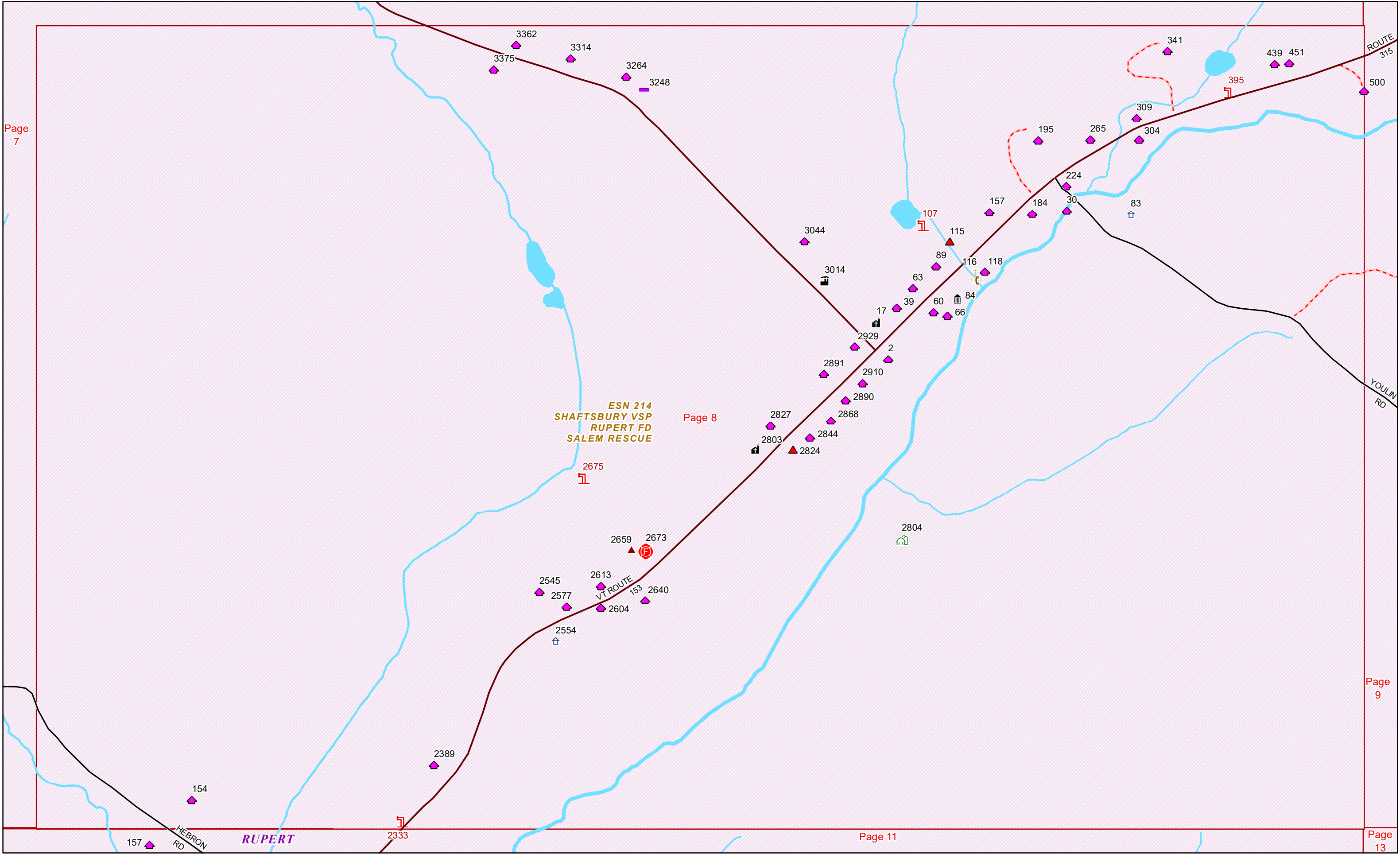
ESN 214  
SHAFTSBURY VSP  
RUPERT FD  
SALEM-RESCUE

Page 11

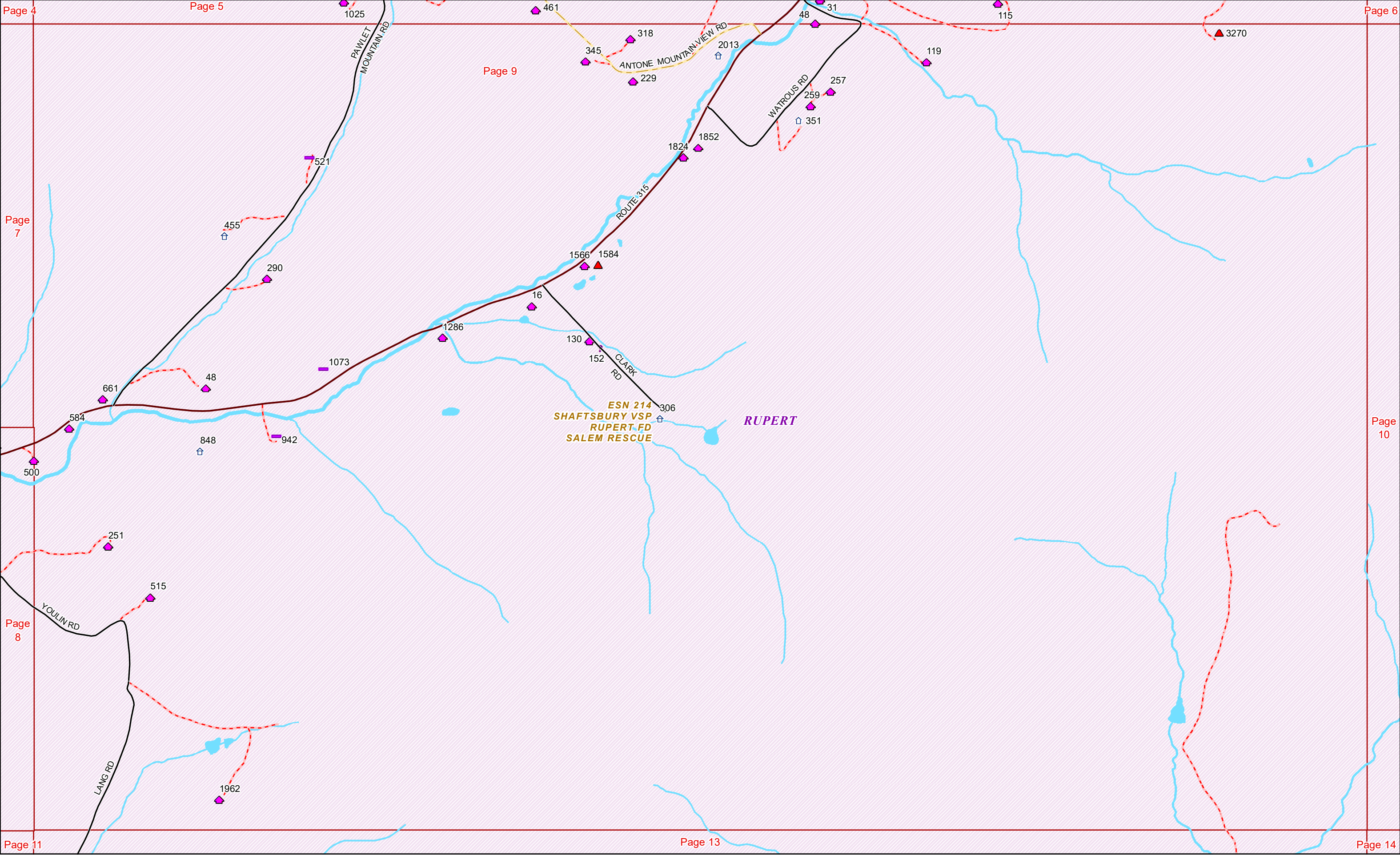
Date: 4/22/2019













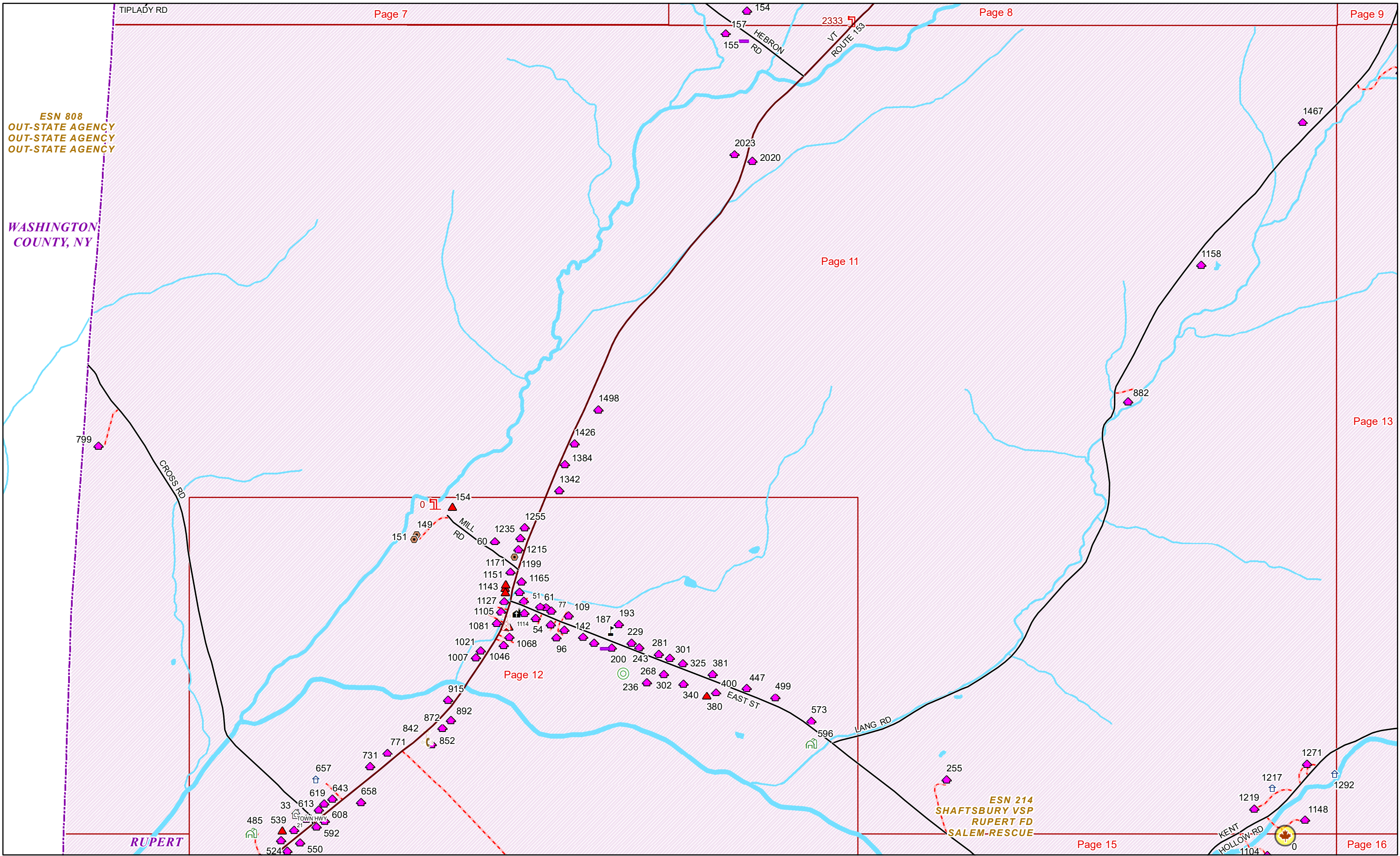
ESN-214  
SHAFTSBURY VSP  
RUPERT FD  
SALEM RESCUE

RUPERT

ESN 175  
SHAFTSBURY VSP  
DORSET FD  
NORTHSHIRE EMS









ESN 214  
SHAFTSBURY-VSP  
RUPERT FD  
SALEM RESCUE

Page 11

Page 12

Page 15

CROSS RD

MILL RD

VT ROUTE 153

RUPERT

EAST ST

LANG RD

KENT HOLLOW RD

0

1342

1255

1235

1215

1199

1171

1151

1165

1144

1143

1137

1127

1114

1105

1081

1092

1084

1068

1046

1021

1007

915

892

872

842

852

771

731

658

643

619

613

608

592

585

557

550

527

524

504

539

485

479

381

400

447

499

573

596

236

187

193

229

243

281

301

325

340

380

166

188

200

142

100

80

96

54

77

61

51

21

34

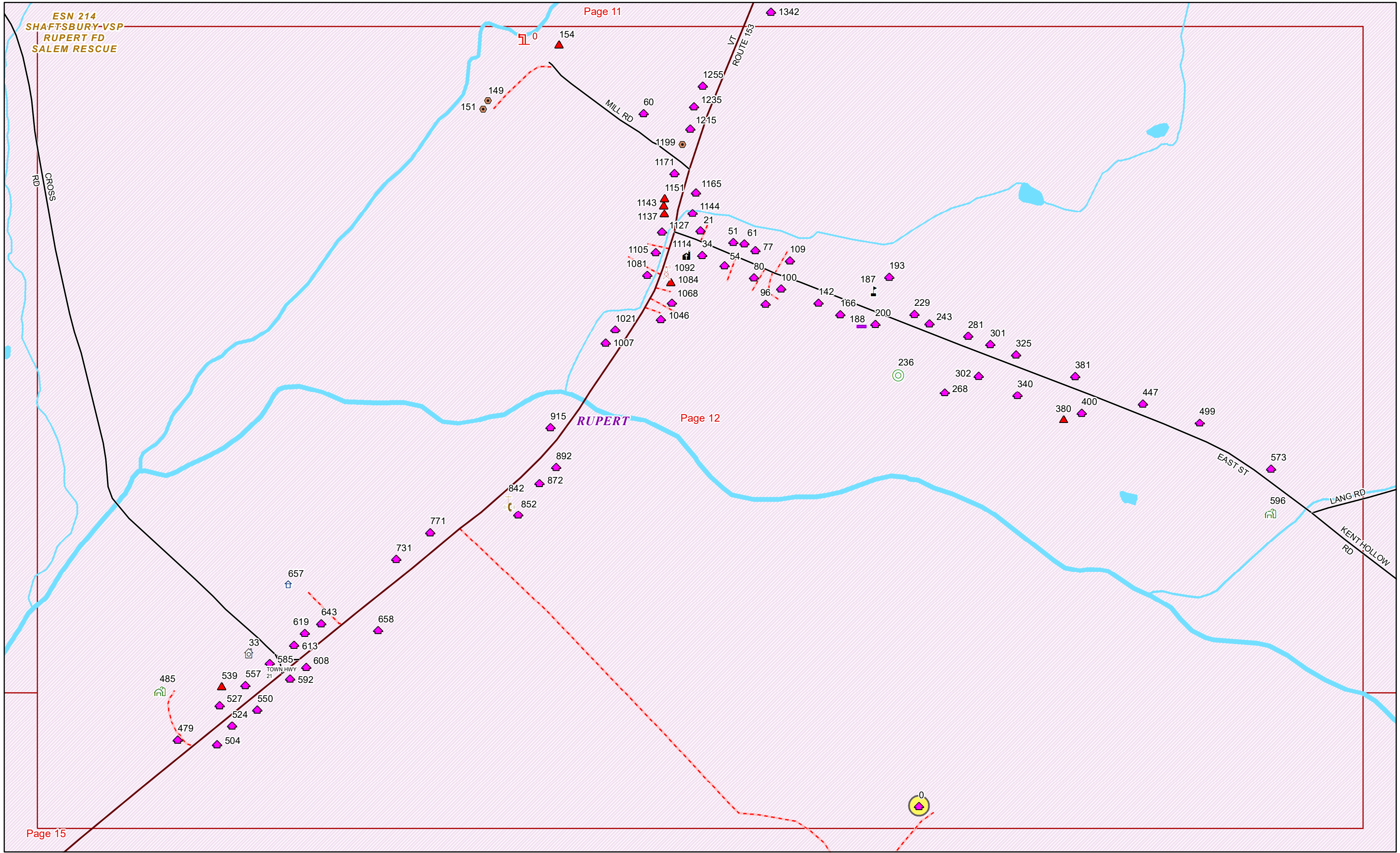
60

151

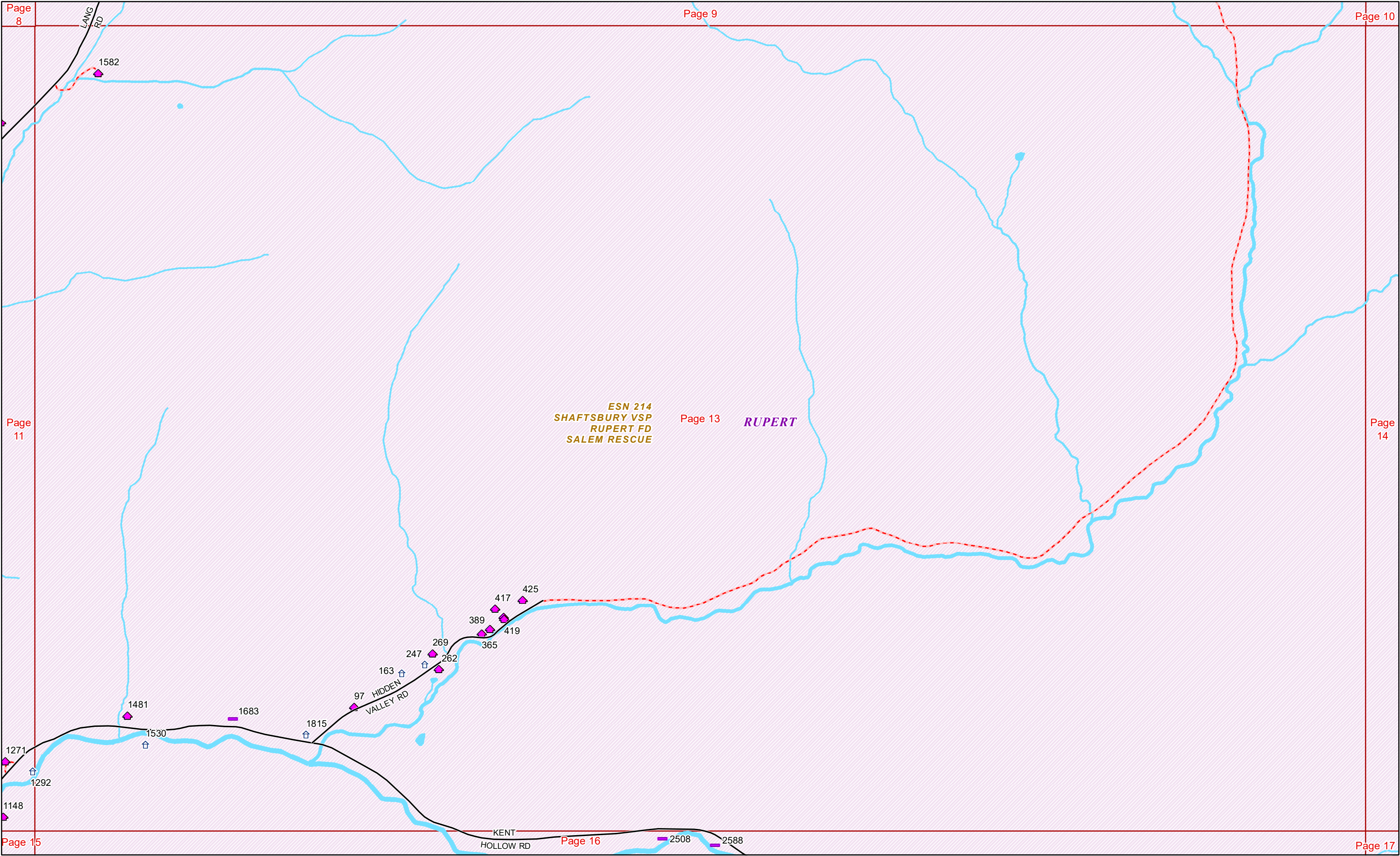
149

154

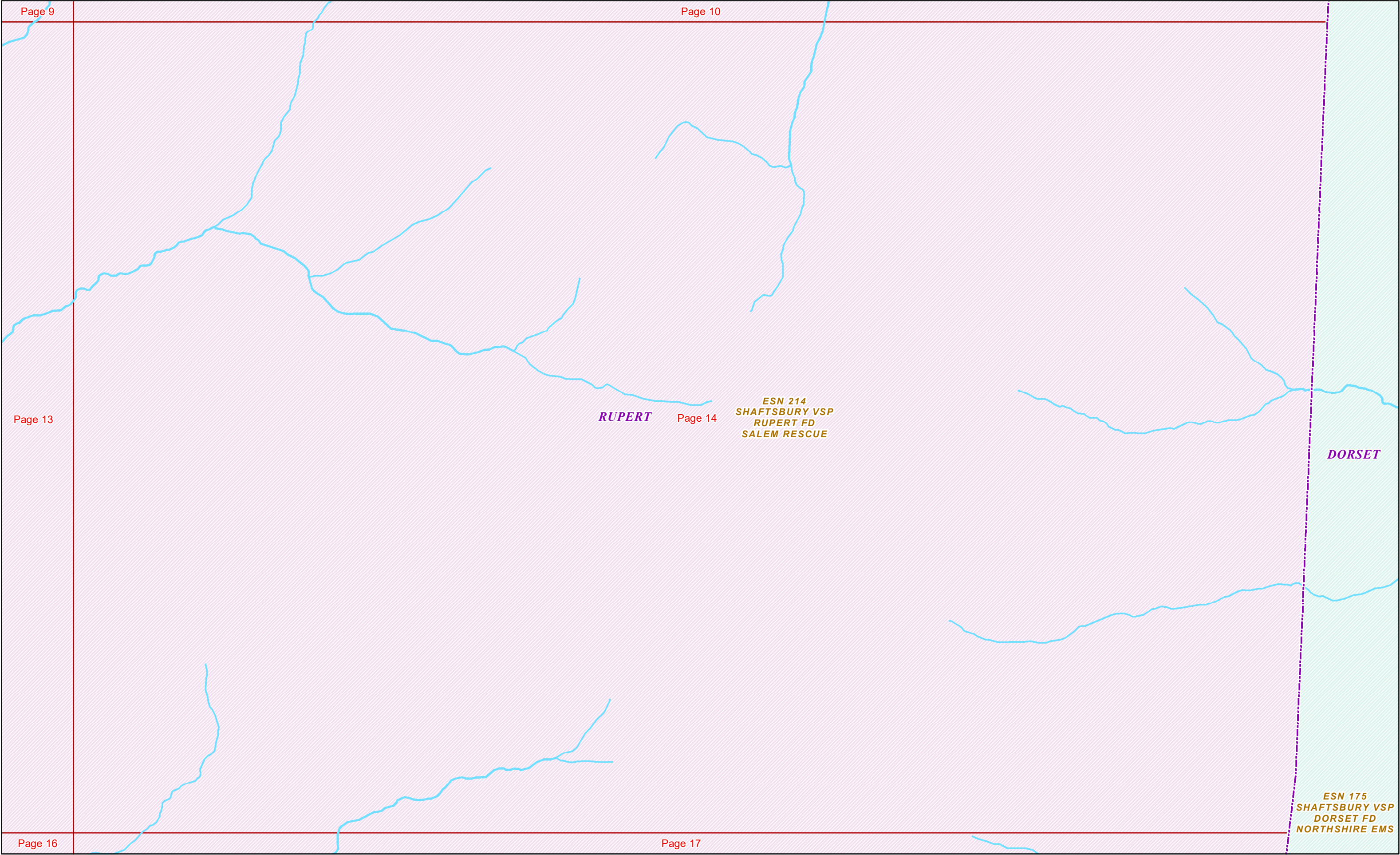
0













WASHINGTON  
COUNTY, NY

Page 12

Page 11

*RUPERT*

ESN 214  
SHAFTSBURY VSP  
RUPERT FD  
SALEM RESCUE

Page 10

Page 15

Page 16

**ESN 158  
SHAFTSBURY VSP  
ARLINGTON FD  
ARLINGTON RESCUE**

**SANDGATE**





