

VERMONT

E9-1-1 MapBook

Sandgate

E9-1-1 MapBook with GIS Data

Use constraints: The 9-1-1 related data layers (Esites, Landmarks, Roads, Driveways, Footprints, Atlas Sheets, ESZ, etc.) were developed and designed for Enhanced 9-1-1 purposes only. The user should understand that the nature of the Enhanced 9-1-1 data layers means they are never complete. **Each municipal government is responsible for maintenance of the E9-1-1 database.** Other data (non-E9-1-1 related) used in the Vermont E9-1-1 MapBook is acquired from the Vermont Center for Geographic Information (VCGI) (vcgi.vermont.gov) and local Regional Planning Commissions.

Disclaimer:

This Vermont E9-1-1 MapBook and GIS data is for general reference only. Data layers that appear on the map may or may not be accurate, current or otherwise reliable. The E9-1-1 Board and the State of Vermont make no representations of any kind, including but not limited to the warranties of merchantability or fitness for a particular use, not are any such warranties to be implied with respect to the GIS data and MapBook.

For Questions/Updates:
Contact VT Enhanced 9-1-1 Board:
Phone: 802-828-4911
Email: e911.info@vermont.gov
Website: e911.vermont.gov

Legend

Roads

- Interstate Highway
- US Highway
- State Highway
- Town Highway Class 1
- Town Highway Class 2
- Town Highway Class 3
- Town Highway Class 4
- Private
- Driveway
- Discontinued Road
- Legal Trail
- Ferry
- Military - no public access
- National Forest Highway
- State Forest Highway
- Proposed
- Rivers
- Driveways

Hydrants

- Drafting Site
- Dry Hydrant
- Municipal Hydrant
- Pressurized Hydrant

Townline



Emergency Service Zones



FootPrints

- Airport
- Solar Field
- Alpine Trail Easiest
- Alpine Trail Intermediate
- Alpine Trail Advanced
- Alpine Trail Expert
- Alpine Glade Marked
- Alpine Glade Not Marked
- Building
- Farm
- Golf Course
- Quarry
- Park
- Shopping Center
- Stadium/Arena
- Other

Addressing Error

- Orange - Duplicated Addressed Building
- Yellow - Unnumbered Building

-- B --

	Community	Low	High	Pages
BEARTOWN RD	SANDGATE	1	708	12
BEARTOWN RD	SANDGATE	709	1844	9,12
BENTLEY HILL RD	SANDGATE	993	1088	15
BENTLEY RD	SANDGATE	1	236	14

-- C --

CAMPBELL RD	SANDGATE	1	630	7
CHAMBERS RD	SANDGATE	1	900	1
CHUNKS BROOK RD	ARLINGTON	65	118	13
CHUNKS BROOK RD	SANDGATE	1115	1650	13

-- E --

ERTHEIN DR	SANDGATE	1	334	7
------------	----------	---	-----	---

-- G --

GILBERTS RD	SANDGATE	1	326	7
-------------	----------	---	-----	---

-- H --

HAMILTON HOLLOW RD	SANDGATE	1	1138	11,12
HOPPER BROOK RD	SANDGATE	1	1208	12
HOPPER BROOK RD	SANDGATE	1209	1726	12

-- L --

LINCOLN LN	SANDGATE	1	680	7
LITTMANN LN	SANDGATE	1	263	7

-- M --

MAZZOLA TRL	SANDGATE	1	108	8
MOFFITT HOLLOW RD	SANDGATE	1	640	6
MOUNTAINVIEW RD	SANDGATE	1	152	11

-- O --

OXLOT RD	SANDGATE	1	274	14
----------	----------	---	-----	----

-- P --

PANTALEON RD	SANDGATE	1	499	13
PERKINS HOLLOW RD	RUPERT	1	796	1
POWERHOUSE RD	SANDGATE	1	932	12

-- R --

RUPERT RD	SANDGATE	1711	3572	2,5
-----------	----------	------	------	-----

RUPERT RD	SANDGATE	1	1710	5,7,8
RUPERT RD	SANDGATE	3573	4800	2

-- S --

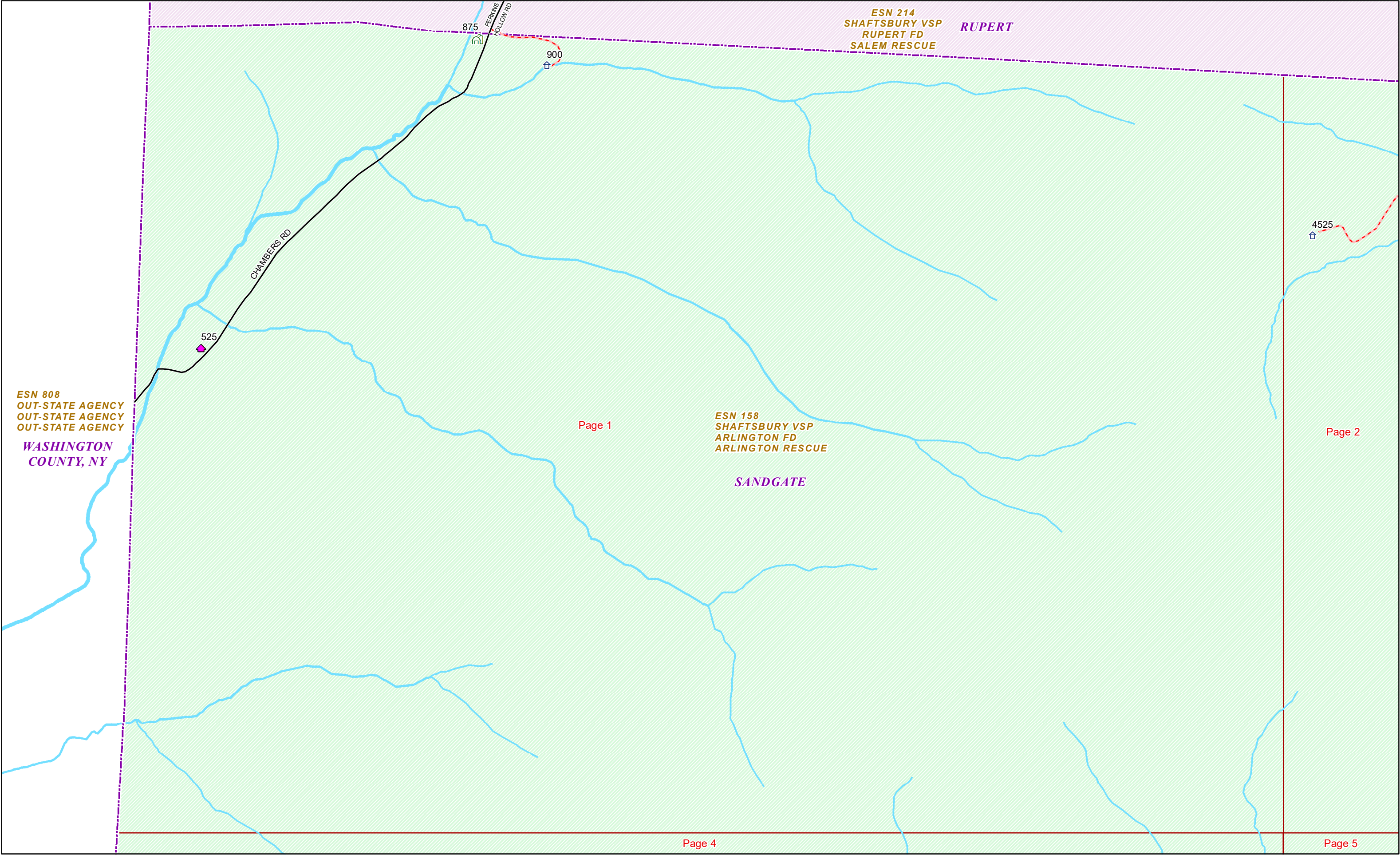
SAINT BRUNO DR	SANDGATE	1	659	12
SANDGATE RD	SANDGATE	2926	3245	11
SANDGATE RD	SANDGATE	5551	7569	6,9
SANDGATE RD	SANDGATE	7899	7954	6
SANDGATE RD	RUPERT	1	1214	2
SANDGATE RD	SANDGATE	1276	1833	14
SANDGATE RD	SANDGATE	1834	2504	11,14
SANDGATE RD	SANDGATE	2505	2925	11
SANDGATE RD	SANDGATE	3246	4003	11
SANDGATE RD	SANDGATE	4004	4496	8,11
SANDGATE RD	SANDGATE	4497	4760	8
SANDGATE RD	SANDGATE	4761	5550	8,9
SANDGATE RD	SANDGATE	7570	7898	6
SE CORNERS RD	SANDGATE	1	1650	14
SE CORNERS RD	SANDGATE	1651	3478	12,14,15
SHAMROCK HL	SANDGATE	229	231	14
SKYLINE DR	SANDGATE	2177	2501	12
SKYLINE DR	MANCHESTER	231	2176	12
SKYLINE DR	MANCHESTER	3485	5302	12
SKYLINE DR	SANDGATE	2502	3484	12
SNOW RD	SANDGATE	1	1074	2
SOPHIES WAY	SANDGATE	1	302	7
STANNARDS RD	SANDGATE	1	724	8
SULLIVAN LN	SANDGATE	1	92	14
SWEARING HILL RD	SANDGATE	1	284	11

-- T --

TATE HILL RD	SANDGATE	1	654	7,10
TATE HILL RD	SANDGATE	655	2836	10,13
TOWN HWY 17	SANDGATE	1	870	12,15
TOWN HWY 21	SANDGATE	1	60	11
TOWN HWY 37	MANCHESTER	1	1052	15
TUDOR RD	SANDGATE	355	404	11
TUDOR RD	SANDGATE	1	354	11
TUDOR RD	SANDGATE	405	794	11

-- W --

W SANDGATE RD	SANDGATE	1	1506	7,8,11
W SANDGATE RD	SANDGATE	1507	3486	7
W SANDGATE RD	SANDGATE	3487	3850	7,10
W SANDGATE RD	SANDGATE	3851	4006	10
WALSH RD	SANDGATE	1	166	11
WELDON DR	SANDGATE	1	564	10
WEST RD	SANDGATE	1	143	7
WEST RD	SANDGATE	144	1290	4,7
WEST RD	SANDGATE	1291	1740	4,5
WILCOX HOLLOW RD	SANDGATE	1	744	8
WOODCOCK RD	SANDGATE	1	1466	11,14
WOODSGIFT LN	SANDGATE	1	98	6
WUERSLIN RD	SANDGATE	1	912	5,8,9



ESN 808
OUT-STATE AGENCY
OUT-STATE AGENCY
OUT-STATE AGENCY
WASHINGTON
COUNTY, NY

Page 1

ESN 158
SHAFTSBURY VSP
ARLINGTON FD
ARLINGTON RESCUE

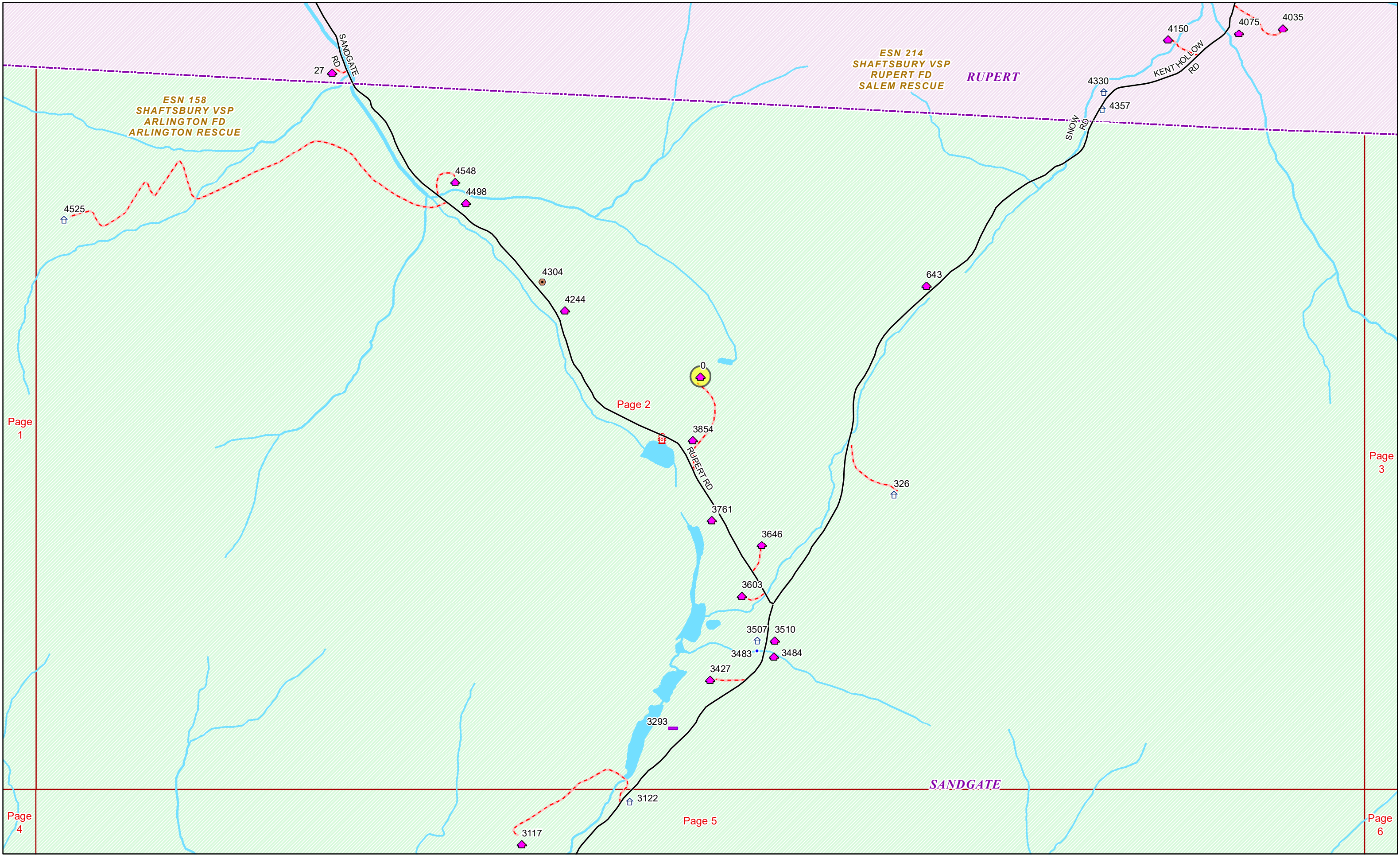
SANDGATE

Page 2

Page 4

Page 5





Page
1

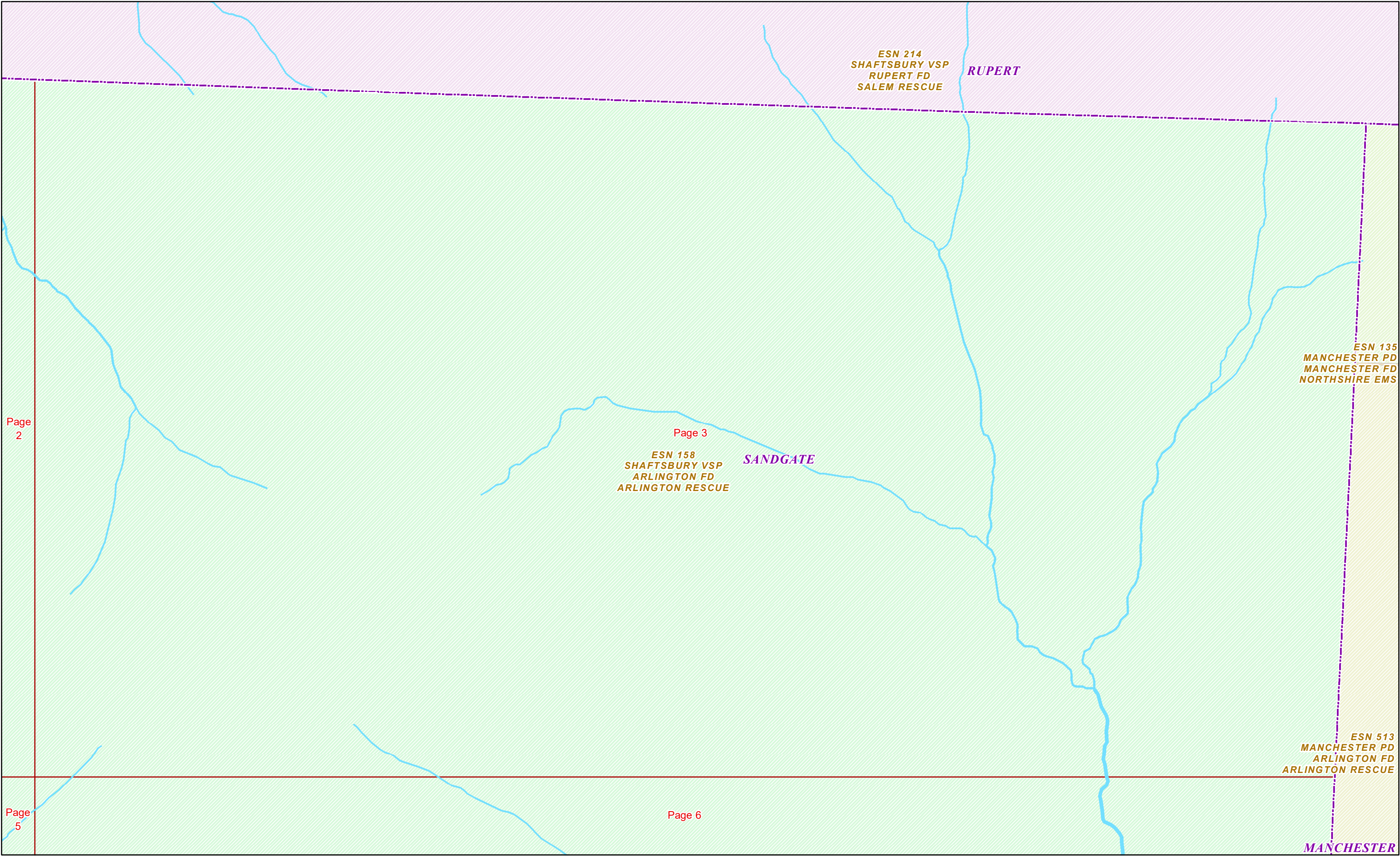
Page
3

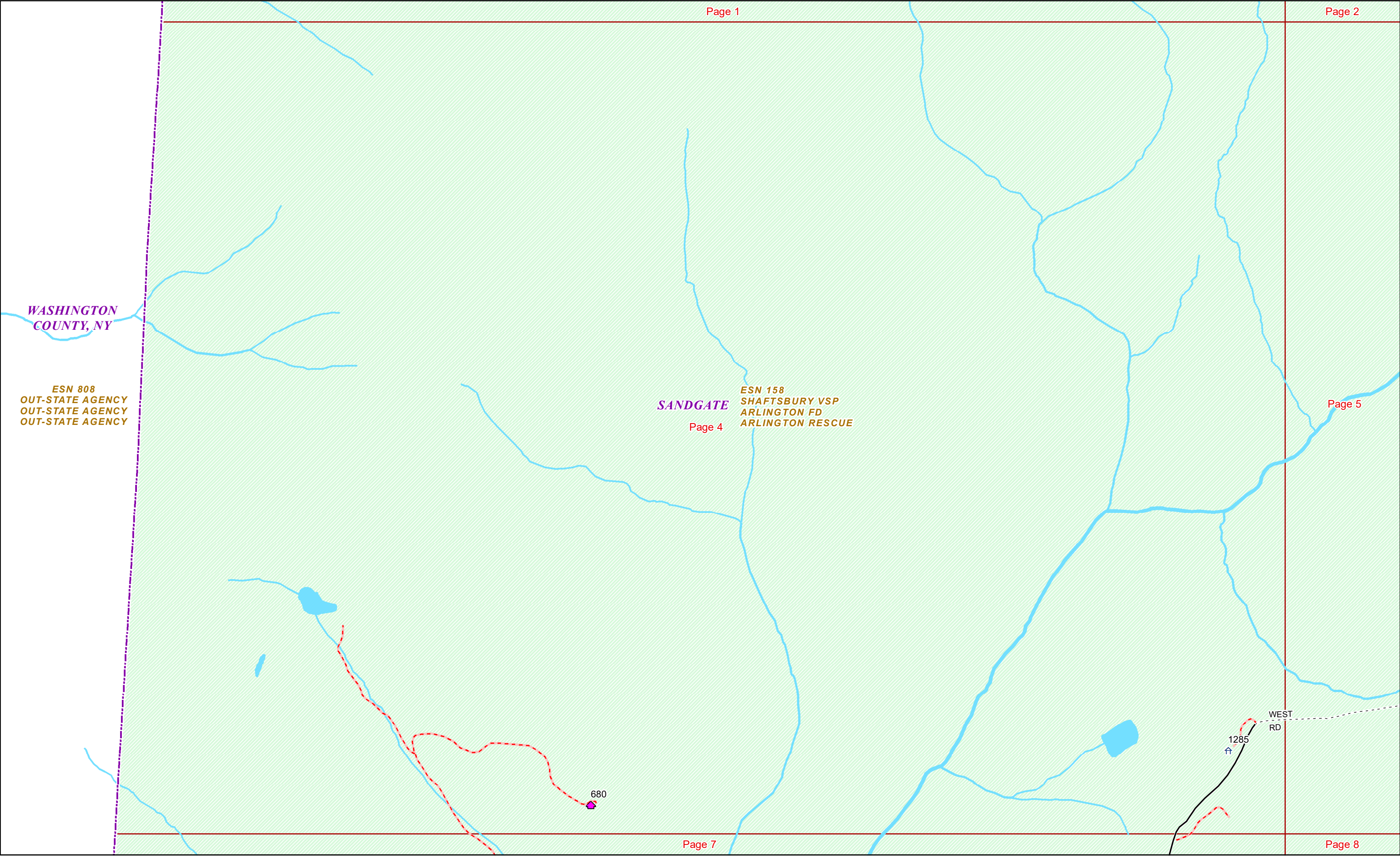
Page
4

Page
6

Page 5







Page 1

Page 2

WASHINGTON
COUNTY, NY

ESN 808
OUT-STATE AGENCY
OUT-STATE AGENCY
OUT-STATE AGENCY

SANDGATE

Page 4

ESN 158
SHAFTSBURY VSP
ARLINGTON FD
ARLINGTON RESCUE

Page 5

680

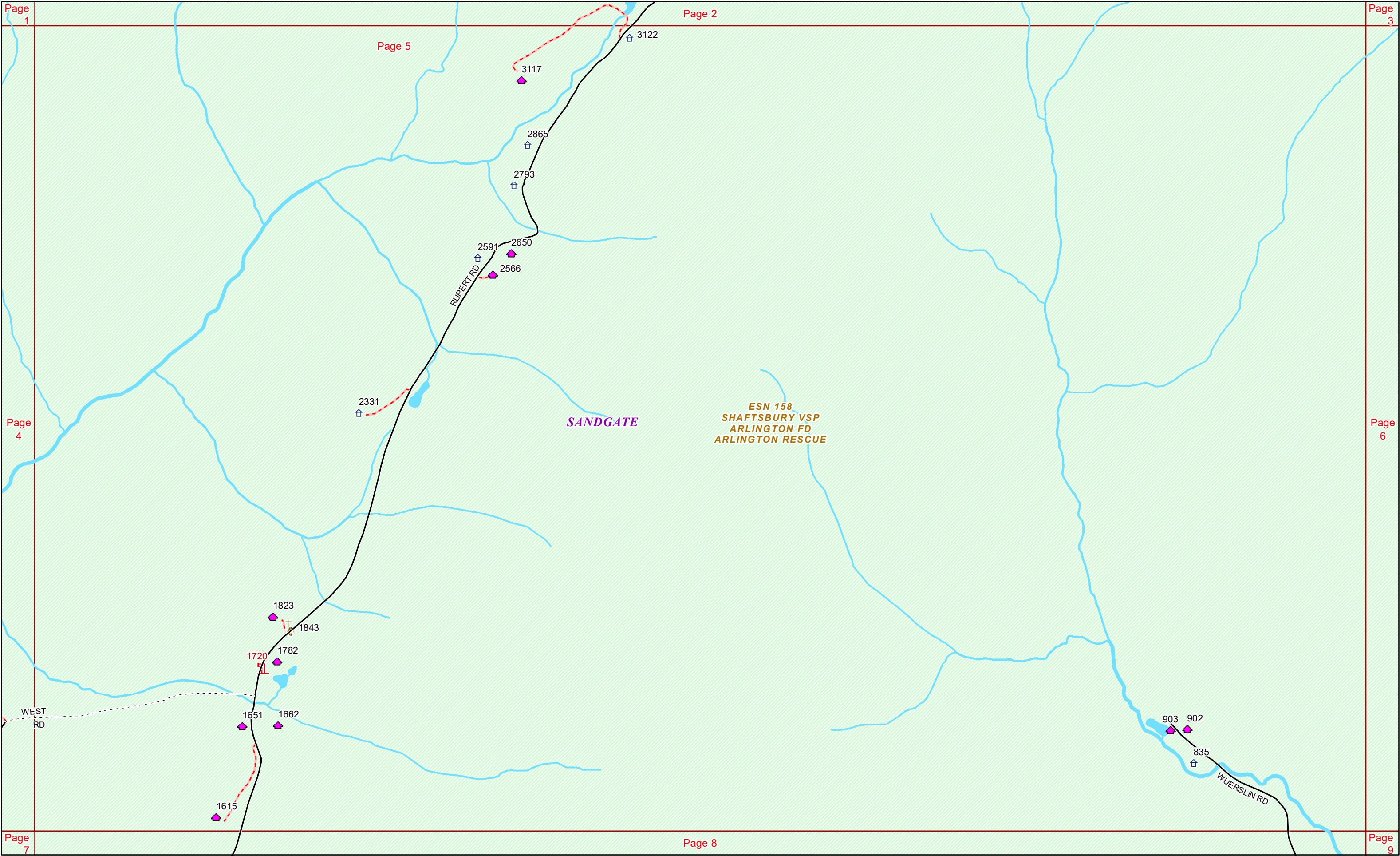
1285

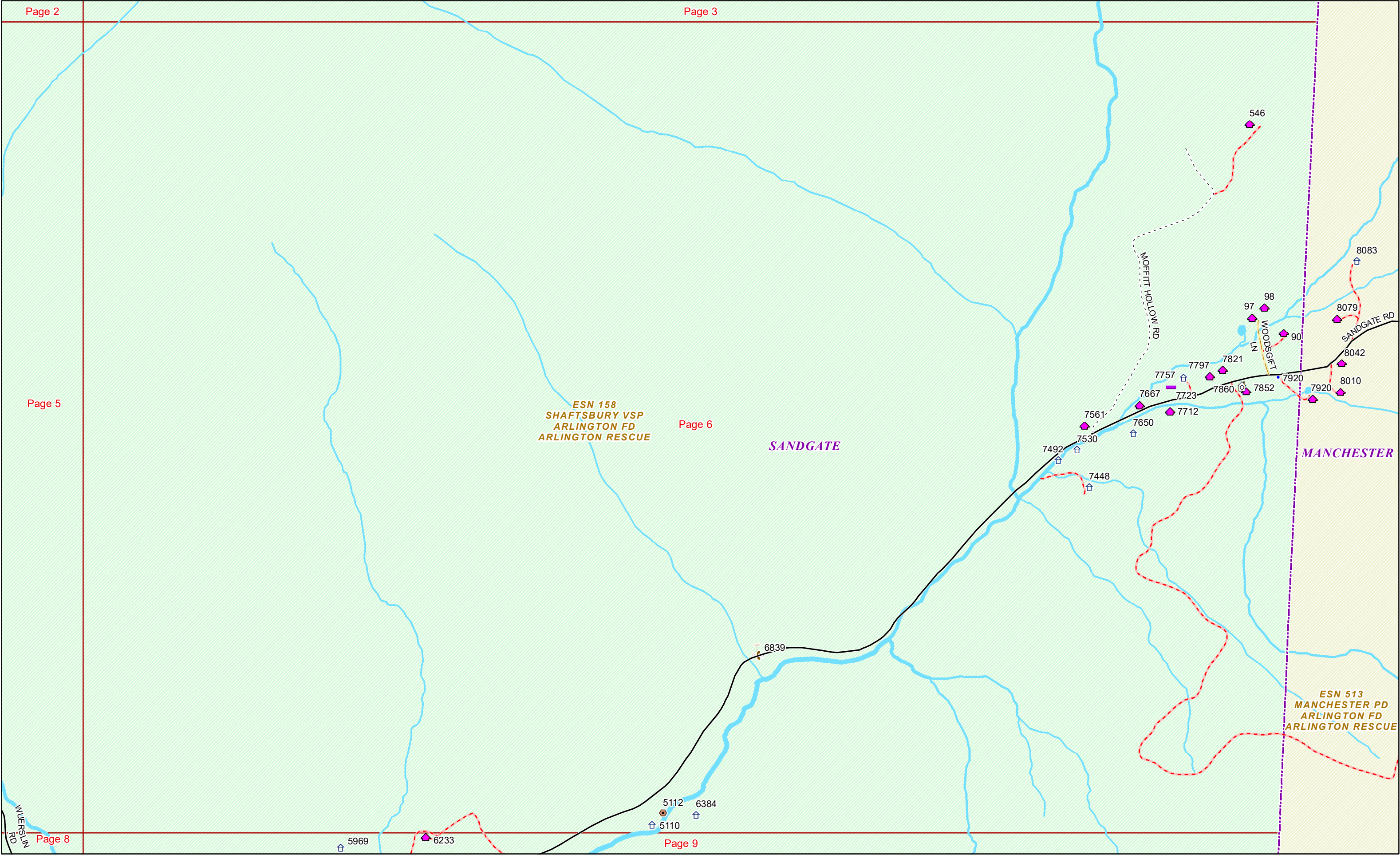
WEST
RD

Page 7

Page 8







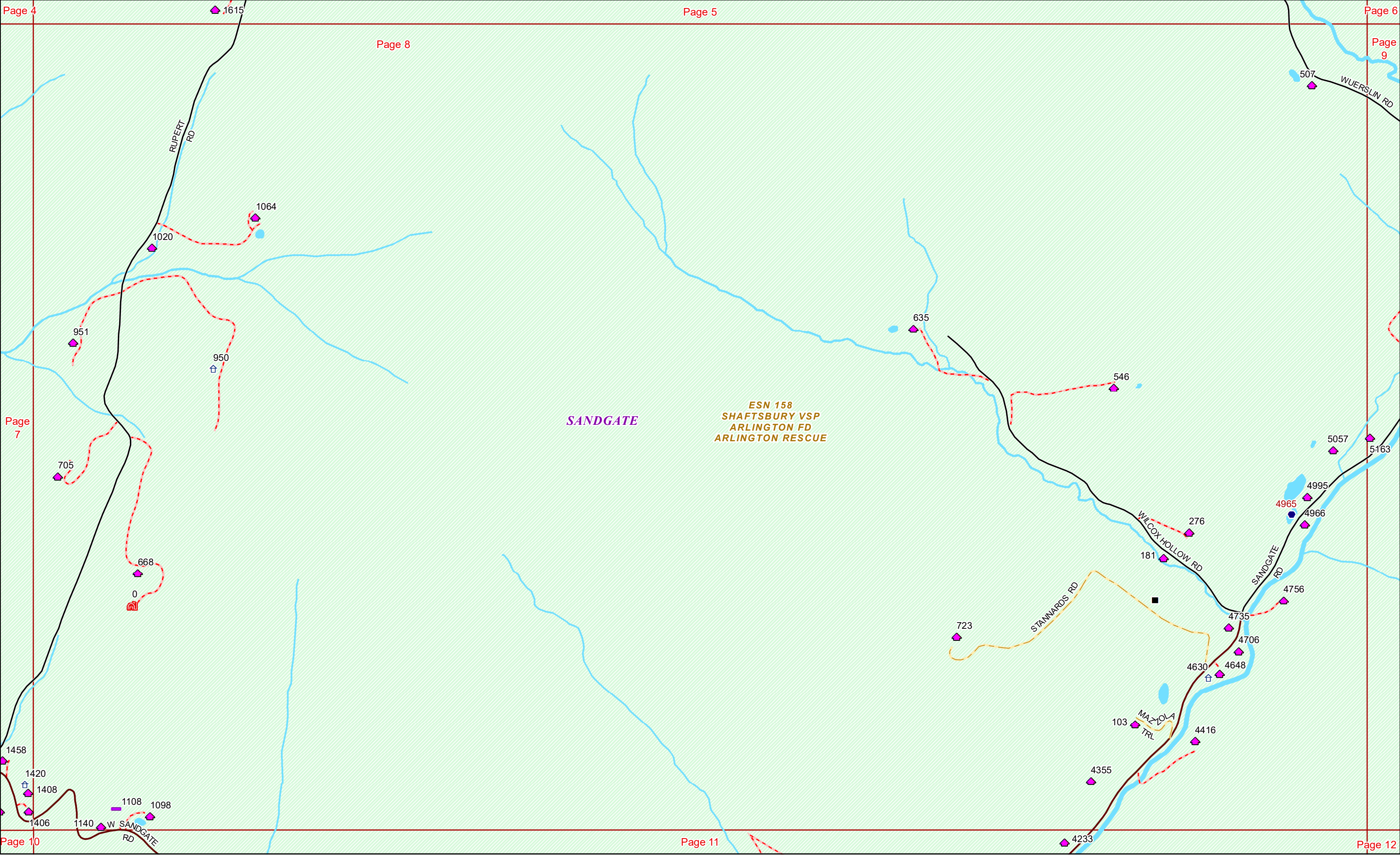
**WASHINGTON
COUNTY, NY**

Page 8

SANDGATE

1 in = 793 feet

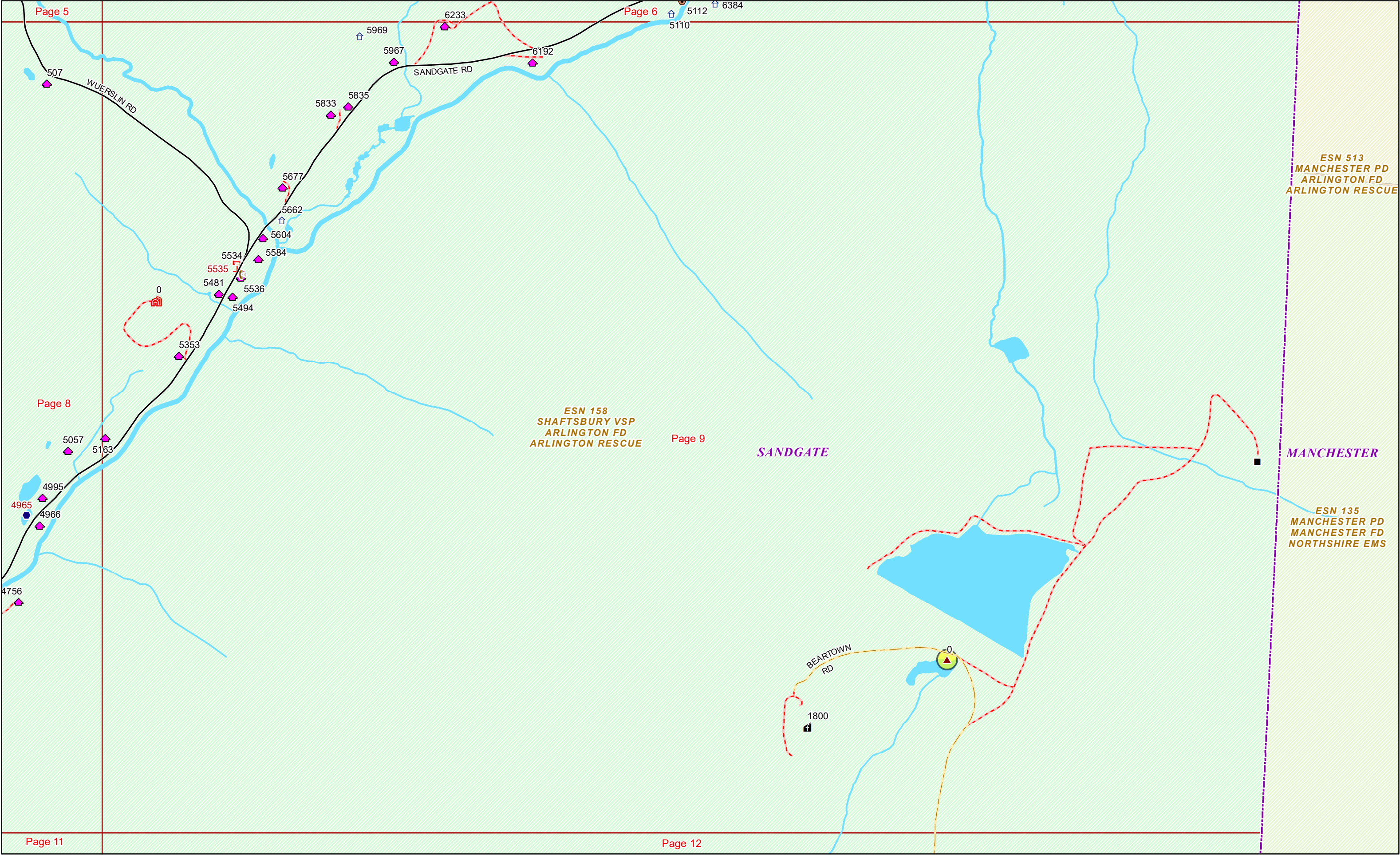




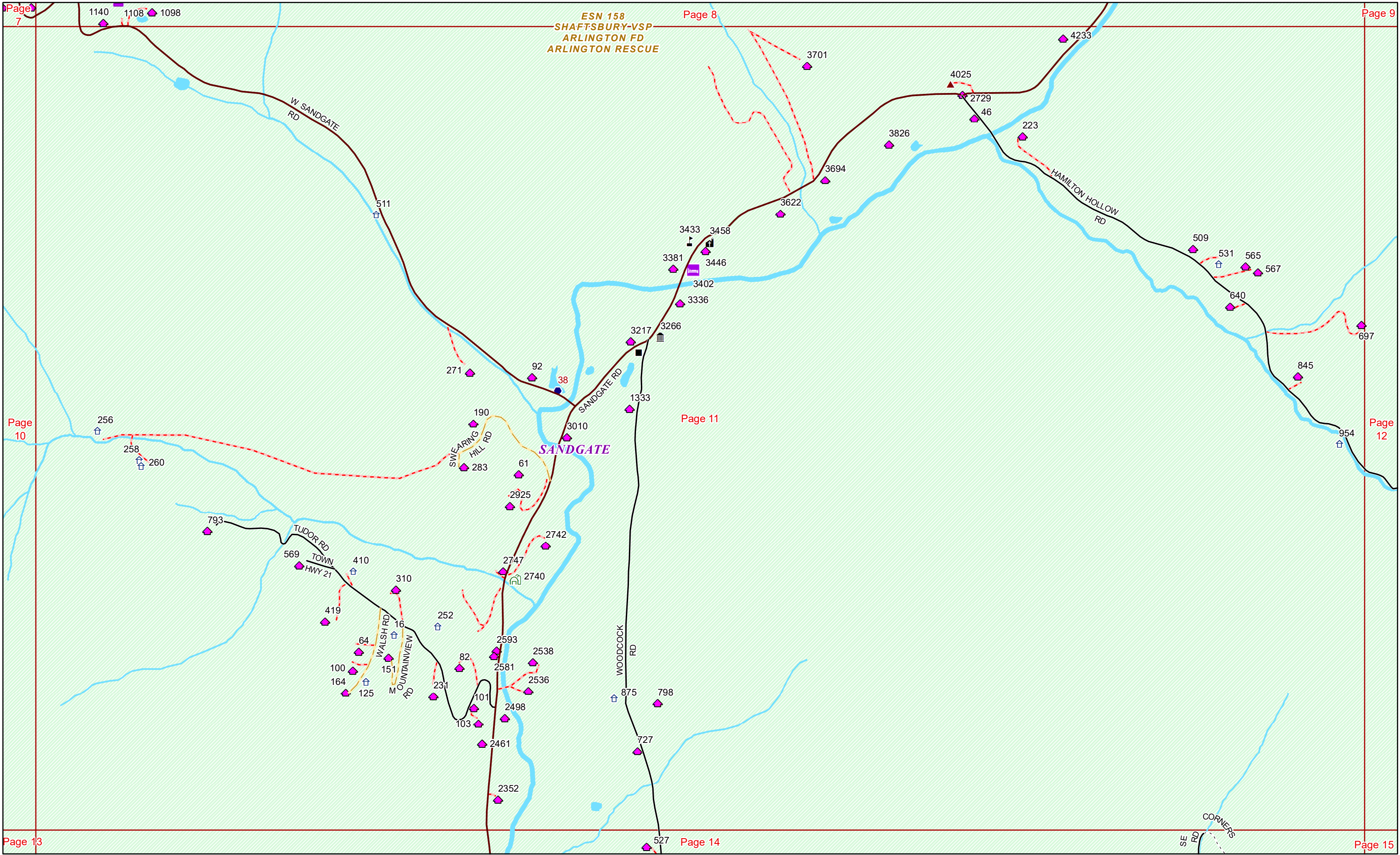
SANDGATE

ESN 158
SHAFTSBURY VSP
ARLINGTON FD
ARLINGTON RESCUE











Page 10

ESN 158
SHAFTSBURY VSP
ARLINGTON FD
ARLINGTON RESCUE

SANDGATE

Page 13

ESN 127
SHAFTSBURY VSP
ARLINGTON FD
ARLINGTON RESCUE

ARLINGTON



