

# VERMONT

## E9-1-1 MapBook

### Searsburg

#### E9-1-1 MapBook with GIS Data

Use constraints: The 9-1-1 related data layers (Esites, Landmarks, Roads, Driveways, Footprints, Atlas Sheets, ESZ, etc.) were developed and designed for Enhanced 9-1-1 purposes only. The user should understand that the nature of the Enhanced 9-1-1 data layers means they are never complete. **Each municipal government is responsible for maintenance of the E9-1-1 database.** Other data (non-E9-1-1 related) used in the Vermont E9-1-1 MapBook is acquired from the Vermont Center for Geographic Information (VCGI) ([vcgi.vermont.gov](http://vcgi.vermont.gov)) and local Regional Planning Commissions.

#### Disclaimer:

This Vermont E9-1-1 MapBook and GIS data is for general reference only. Data layers that appear on the map may or may not be accurate, current or otherwise reliable. The E9-1-1 Board and the State of Vermont make no representations of any kind, including but not limited to the warranties of merchantability or fitness for a particular use, not are any such warranties to be implied with respect to the GIS data and MapBook.

#### For Questions/Updates:

Contact VT Enhanced 9-1-1 Board:  
Phone: 802-828-4911  
Email: [e911.info@vermont.gov](mailto:e911.info@vermont.gov)  
Website: [e911.vermont.gov](http://e911.vermont.gov)



















4/22/2019







Legend

Roads

-  Interstate Highway
-  US Highway
-  State Highway
-  Town Highway Class 1
-  Town Highway Class 2
-  Town Highway Class 3
-  Town Highway Class 4
-  Private
-  Driveway
-  Discontinued Road
-  Legal Trail
-  Ferry
-  Military - no public access
-  National Forest Highway
-  State Forest Highway
-  Proposed
-  Rivers
-  Driveways

Hydrants

-  Drafting Site
-  Dry Hydrant
-  Municipal Hydrant
-  Pressurized Hydrant

Townline





Emergency Service Zones



FootPrints

-  Airport
-  Solar Field
-  Alpine Trail Easiest
-  Alpine Trail Intermediate
-  Alpine Trail Advanced
-  Alpine Trail Expert
-  Alpine Glade Marked
-  Alpine Glade Not Marked
-  Building
-  Farm
-  Golf Course
-  Quarry
-  Park
-  Shopping Center
-  Stadium/Arena
-  Other

Addressing Error

-  Orange - Duplicated Addressed Building
-  Yellow - Unnumbered Building



-- B --

BISHOP RD	SEARSBURG	1	110	5
BOND BROOK WAY	SEARSBURG	1	52	5

-- H --

HAGER LN	SEARSBURG	1	22	5
----------	-----------	---	----	---

-- L --

LIND LN	SEARSBURG	1	102	6
---------	-----------	---	-----	---

-- N --

NEW ENGLAND POWER RD	SEARSBURG	67	244	8
-------------------------	-----------	----	-----	---

-- O --

OLD ROUTE 9	SEARSBURG	1	52	3,5
OLD ROUTE 9	SEARSBURG	53	72	5

-- P --

PUTNAM RD	SEARSBURG	1	85	5
-----------	-----------	---	----	---

-- R --

RAKE BRANCH TRL	SEARSBURG	1	72	3,5
-----------------	-----------	---	----	-----

-- S --

SLEEPY HOLLOW RD	SEARSBURG	1	526	6,7,8
SOMERSET RD	SEARSBURG	1	860	1,2,4,6

-- T --

TOWN GARAGE RD	SEARSBURG	1	40	3
----------------	-----------	---	----	---

-- V --

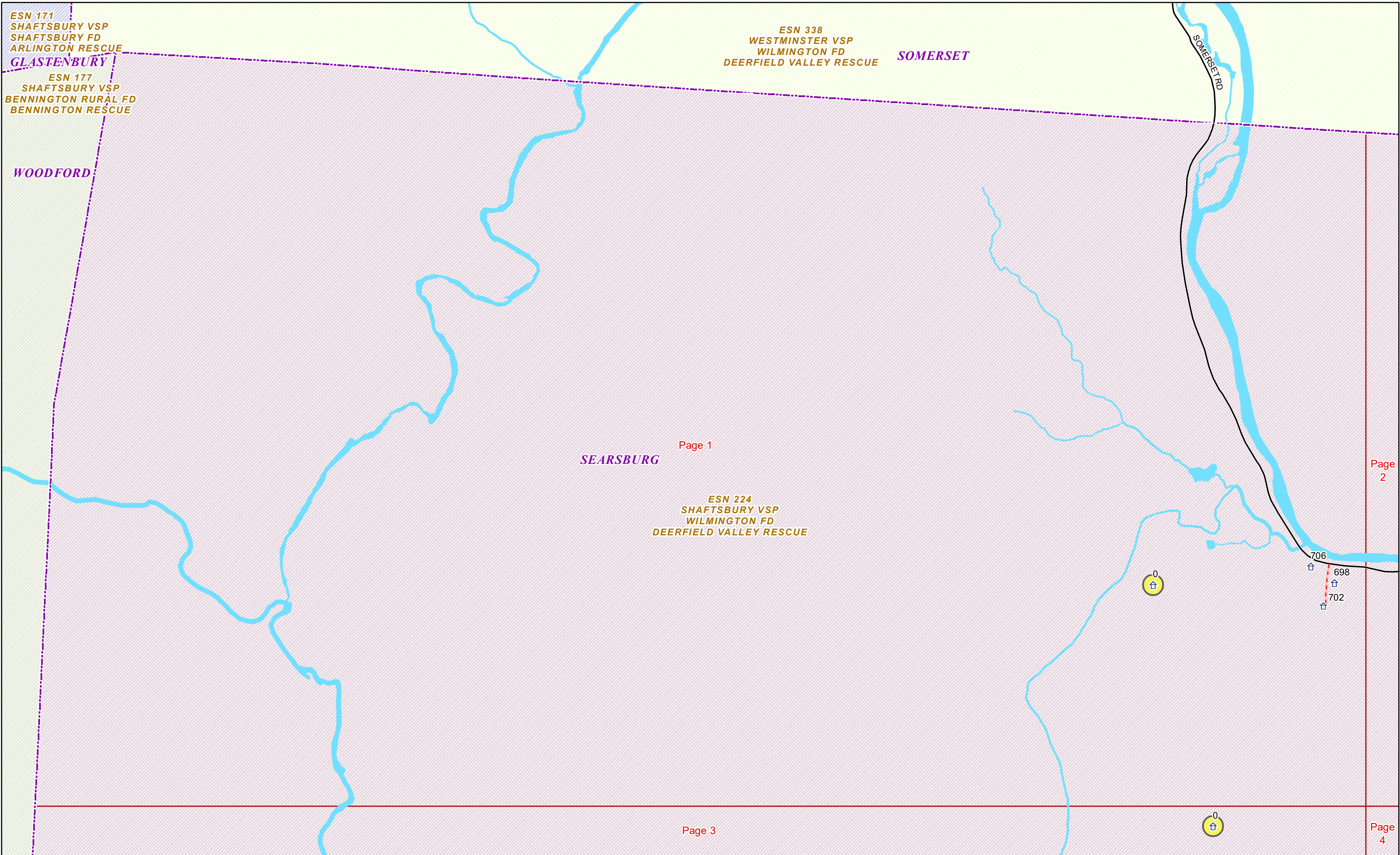
VT ROUTE 8	READSBORO	75	2476	7
VT ROUTE 8	SEARSBURG	1	88	3,5
VT ROUTE 8	SEARSBURG	89	252	5
VT ROUTE 8	SEARSBURG	253	535	5,7
VT ROUTE 8	SEARSBURG	536	578	7
VT ROUTE 9	WOODFORD	9463	9555	5
VT ROUTE 9 W	SEARSBURG	653	876	6,8
VT ROUTE 9 W	SEARSBURG	877	1114	6
VT ROUTE 9 W	SEARSBURG	1115	1460	3,4,6
VT ROUTE 9 W	SEARSBURG	1461	1690	3

	Community	Low	High	Pages
VT ROUTE 9 W	SEARSBURG	1691	1806	3,5
VT ROUTE 9 W	SEARSBURG	1807	1850	5

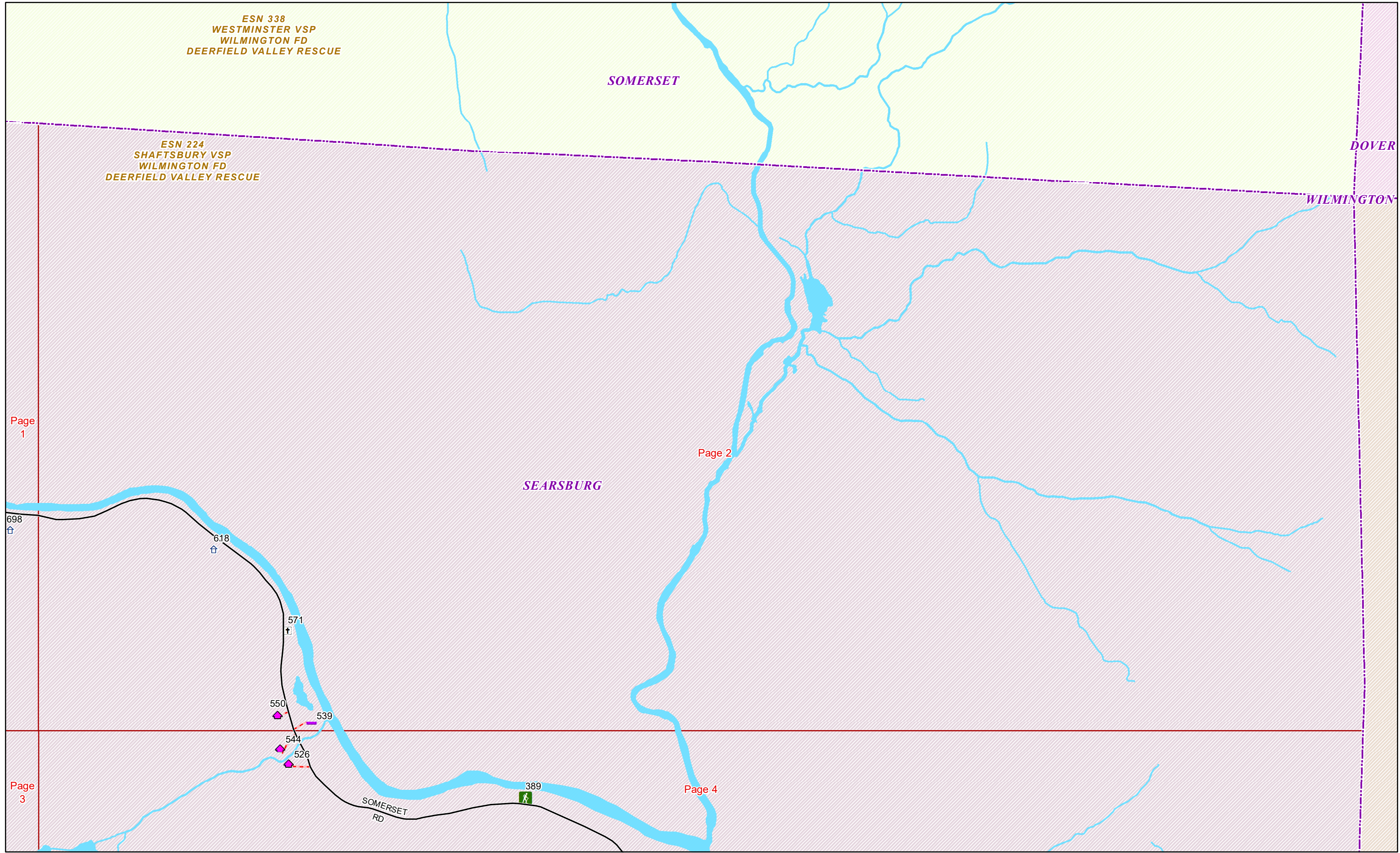
Community	Low	High	Pages
-----------	-----	------	-------

Community	Low	High	Pages
-----------	-----	------	-------











**ESN 177**  
**SHAFTSBURY VSP**  
**BENNINGTON RURAL FD**  
**BENNINGTON RESCUE**

**WOODFORD**

Page 3

ESN 224  
SHAFTSBURY VSP  
WILMINGTON FD  
DEERFIELD VALLEY RESCUE

Page 4

VT ROUTE

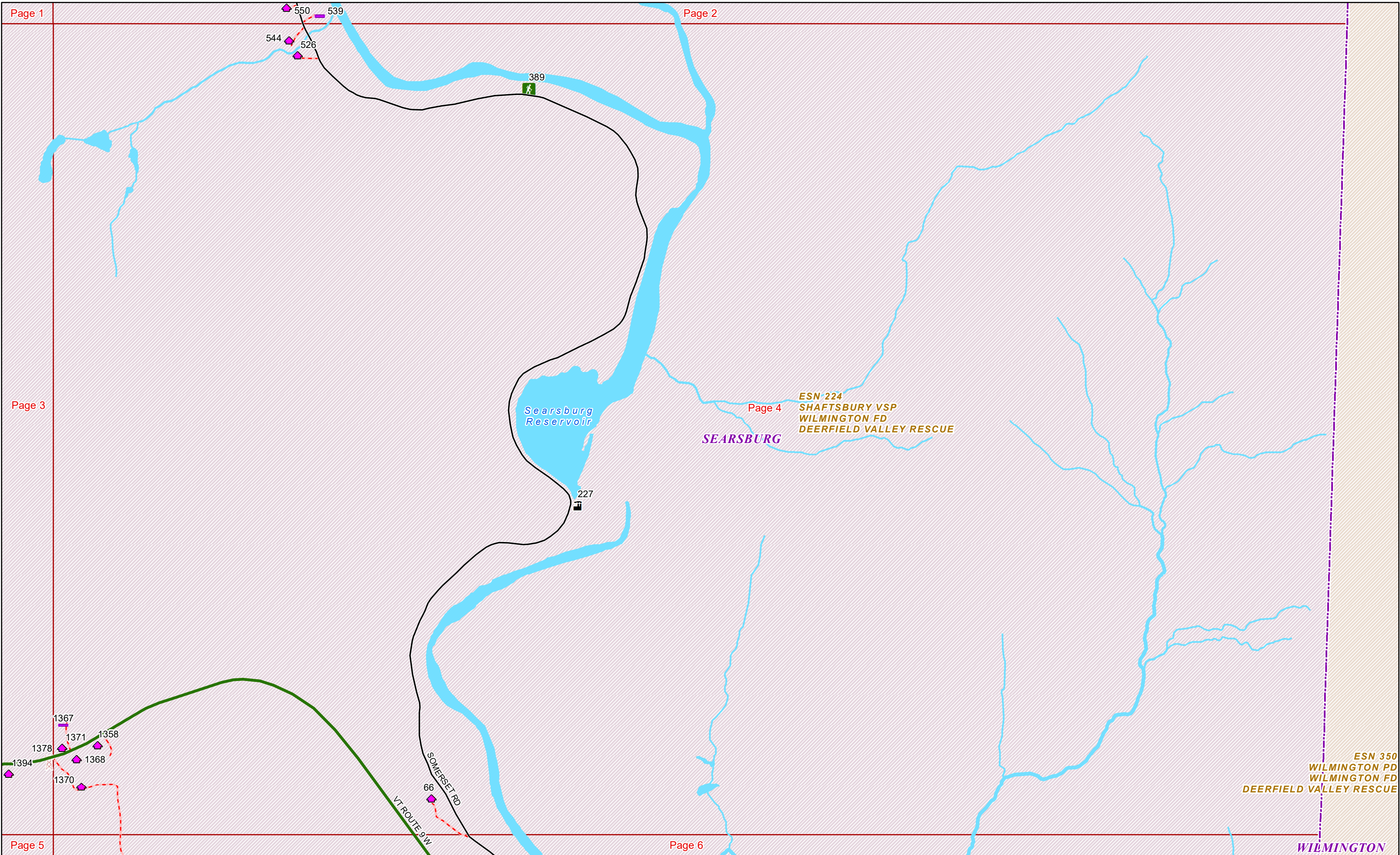
Page 5

**SEARSBURG**

Page 6



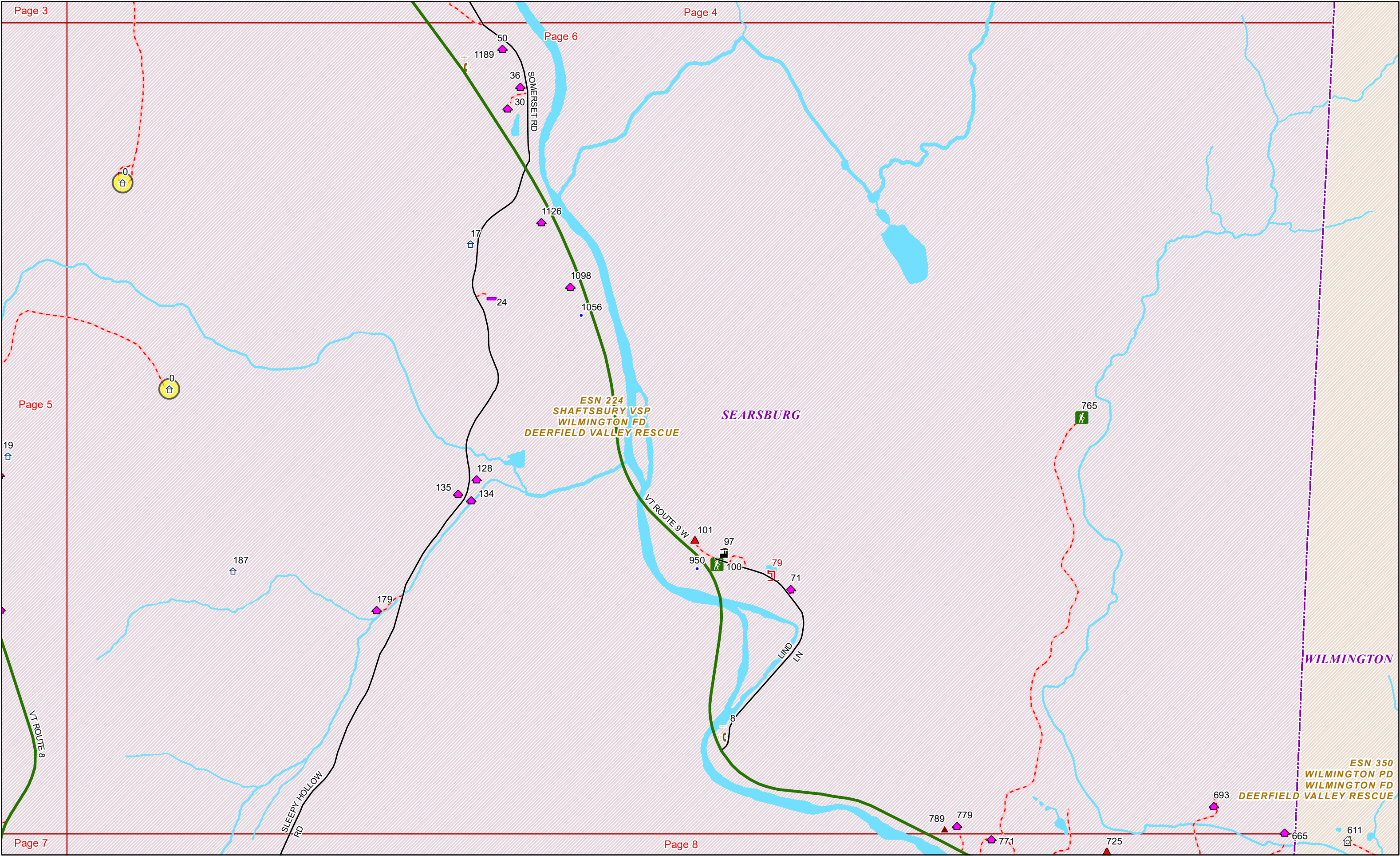














ESN 177  
SHAFTSBURY VSP  
BENNINGTON RURAL FD  
BENNINGTON RESCUE

WOODFORD

ESN 224  
SHAFTSBURY VSP  
WILMINGTON FD  
DEERFIELD VALLEY RESCUE

SEARSBURG

ESN 258  
SHAFTSBURY VSP  
READSBORO FD  
NORTH ADAMS AMB SVC-READSBORO

READSBORO

VT ROUTE 8

SLEEPY  
HOLLOW RD

566

528

343

376

Page 5

Page 6

Page 7

Page 8





**READSBORO**

**WILMINGTON**

ESN 350  
WILMINGTON PD  
WILMINGTON FD  
DEERFIELD VALLEY RESCUE

