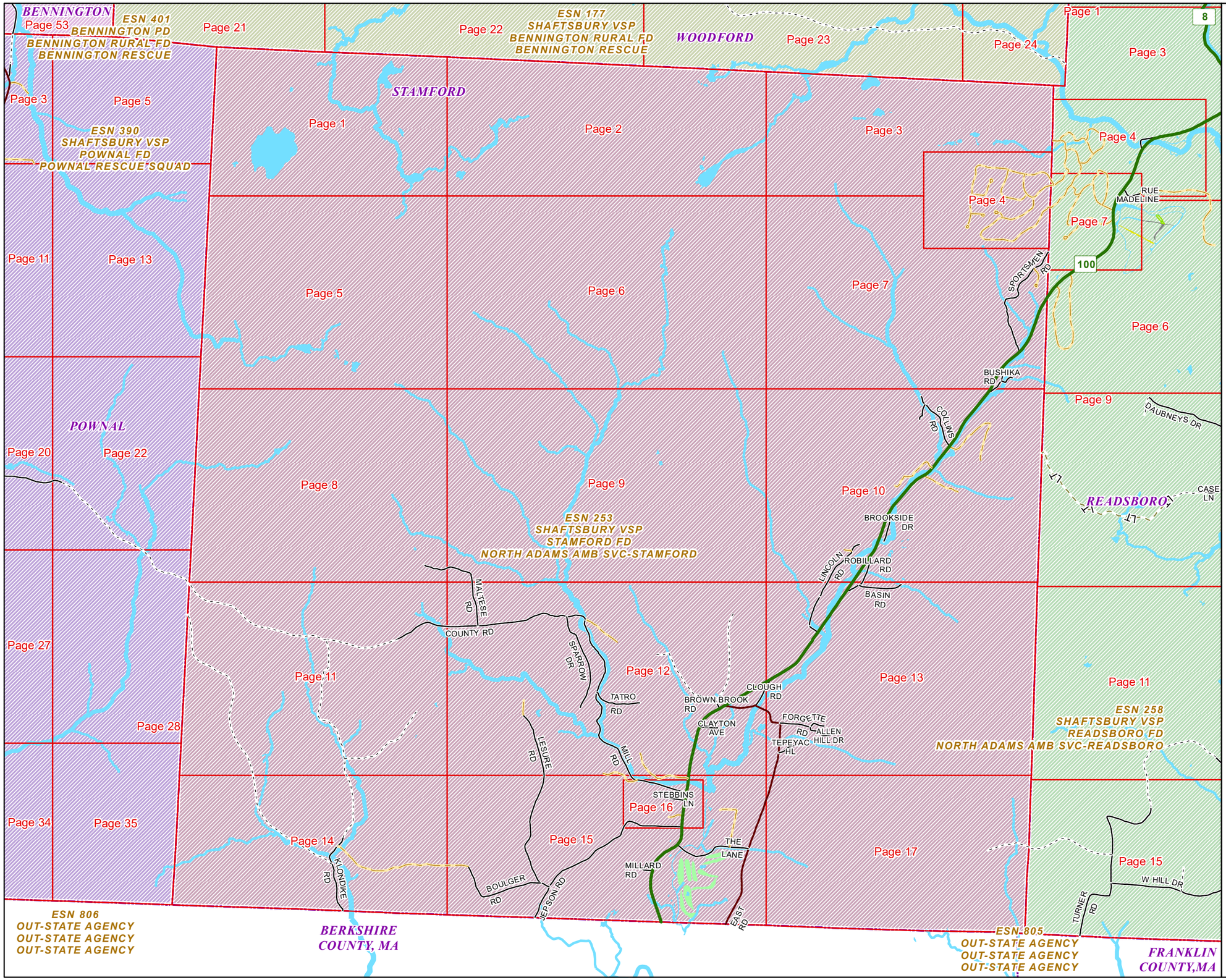

VERMONT

E9-1-1 MapBook

Stamford

E9-1-1 MapBook with GIS Data

Use constraints: The 9-1-1 related data layers (Esites, Landmarks, Roads, Driveways, Footprints, Atlas Sheets, ESZ, etc.) were developed and designed for Enhanced 9-1-1 purposes only. The user should understand that the nature of the Enhanced 9-1-1 data layers means they are never complete. **Each municipal government is responsible for maintenance of the E9-1-1 database.** Other data (non-E9-1-1 related) used in the Vermont E9-1-1 MapBook is acquired from the Vermont Center for Geographic Information (VCGI) (vcgi.vermont.gov) and local Regional Planning Commissions.

Disclaimer:
This Vermont E9-1-1 MapBook and GIS data is for general reference only. Data layers that appear on the map may or may not be accurate, current or otherwise reliable. The E9-1-1 Board and the State of Vermont make no representations of any kind, including but not limited to the warranties of merchantability or fitness for a particular use, not are any such warranties to be implies with respect to the GIS data and MapBook.

For Questions/Updates:
Contact VT Enhanced 9-1-1 Board:
Phone: 802-828-4911
Email: e911.info@vermont.gov
Website: e911.vermont.gov

4/22/2019

Legend

Roads

- Interstate Highway
- US Highway
- State Highway
- Town Highway Class 1
- Town Highway Class 2
- Town Highway Class 3
- Town Highway Class 4
- Private
- Driveway
- Discontinued Road
- Legal Trail
- Ferry
- Military - no public access
- National Forest Highway
- State Forest Highway
- Proposed
- Rivers
- Driveways

Hydrants

- Drafting Site
- Dry Hydrant
- Municipal Hydrant
- Pressurized Hydrant

Townline

Emergency Service Zones

FootPrints

- Airport
- Solar Field
- Alpine Trail Easiest
- Alpine Trail Intermediate
- Alpine Trail Advanced
- Alpine Trail Expert
- Alpine Glade Marked
- Alpine Glade Not Marked
- Building
- Farm
- Golf Course
- Quarry
- Park
- Shopping Center
- Stadium/Arena
- Other

Addressing Error

- Orange - Duplicated Addressed Building
- Yellow - Unnumbered Building

Named Roads

-- A --

	Community	Low	High	Pages
ALLEN HILL DR	STAMFORD	1	181	13
ANDREA DR	STAMFORD	1	674	10
ARCADIA DR	STAMFORD	1	286	10
AUTUMN LN	STAMFORD	1	60	10

-- B --

	Community	Low	High	Pages
BASIN RD	STAMFORD	1	325	13
BELLOWS RD	STAMFORD	1	128	10
BERGABHANG DR	STAMFORD	1	400	4
BERGBLUME CIR	STAMFORD	1	122	4
BERGRUCKEN LN	STAMFORD	1089	1420	4
BERGRUCKEN LN	STAMFORD	237	1088	4
BOULGER RD	STAMFORD	1	766	15
BROOKSIDE DR	STAMFORD	1	224	10
BROWN BROOK RD	STAMFORD	1	48	12
BROWN BROOK RD	STAMFORD	180	682	12
BUSHIKA RD	STAMFORD	1	124	7,10
BUSHIKA RD	STAMFORD	125	214	7

-- C --

	Community	Low	High	Pages
CLAYTON AVE	STAMFORD	1	136	12
CLOUGH RD	STAMFORD	1	226	12
CLOUGH RD	STAMFORD	227	450	12,13
COLLINS RD	STAMFORD	1	448	10
COUNTY RD	STAMFORD	1	148	12
COUNTY RD	STAMFORD	149	822	12
COUNTY RD	STAMFORD	823	1454	11,12
COUNTY RD	STAMFORD	1455	3146	11

-- E --

	Community	Low	High	Pages
EAST RD	STAMFORD	1	594	15
EAST RD	STAMFORD	595	1338	13,15,17
EAST RD	STAMFORD	1339	1558	13
EAST RD	STAMFORD	1559	1810	12,13
ERFREULICHBLICK CIR	STAMFORD	1	138	4

-- F --

	Community	Low	High	Pages
FORGETTE RD	STAMFORD	1	348	13

-- H --

	Community	Low	High	Pages
HARLEY RD	STAMFORD	1	397	10
HENRY HL	STAMFORD	1	292	12,15,16

-- J --

	Community	Low	High	Pages
JEPSON RD	STAMFORD	1	1184	15,16
JEPSON RD	STAMFORD	1185	1442	15

-- K --

	Community	Low	High	Pages
KLONDIKE RD	STAMFORD	367	602	14
KLONDIKE RD	STAMFORD	603	1220	11,14
KLONDIKE RD	STAMFORD	1221	2214	11
KLONDIKE RD	STAMFORD	1	366	14

-- L --

	Community	Low	High	Pages
LEBENSANSCHAUUNG CIR	STAMFORD	1	266	4
LESURE RD	STAMFORD	1	1336	12,15
LINCOLN RD	STAMFORD	1	318	13
LINCOLN RD	STAMFORD	319	728	10,13
LINCOLN RD	STAMFORD	729	814	10

-- M --

	Community	Low	High	Pages
MAGEE RD	STAMFORD	1	1044	14,15
MAIN RD	STAMFORD	1	672	15
MAIN RD	STAMFORD	673	812	15,16
MAIN RD	STAMFORD	813	1072	16
MAIN RD	STAMFORD	1073	1170	15,16
MAIN RD	STAMFORD	1171	1564	12,15
MAIN RD	STAMFORD	2205	3092	13
MAIN RD	STAMFORD	3093	3388	10,13
MAIN RD	STAMFORD	3389	3740	10
MAIN RD	STAMFORD	4129	4412	10
MAIN RD	STAMFORD	1565	1818	12
MAIN RD	STAMFORD	1819	2204	12,13
MAIN RD	STAMFORD	3741	4128	10
MAIN RD	STAMFORD	4413	4916	10
MAIN RD	STAMFORD	4917	5104	7,10
MAIN RD	STAMFORD	5105	5748	7
MALTESE RD	STAMFORD	1	752	8,9,12
MILL RD	STAMFORD	1	374	16
MILL RD	STAMFORD	375	1186	12,15,16
MILL RD	STAMFORD	1187	1792	12
MILLARD RD	STAMFORD	1	96	15
MOUNTAIN VIEW LN	STAMFORD	1	114	16

-- N --

	Community	Low	High	Pages
NICHOLS RD	STAMFORD	1	477	12,15

-- O --

	Community	Low	High	Pages
OBERDORF RD	READSBORO	793	818	4
OBERDORF RD	STAMFORD	819	1188	4
OBERHUGEL RD	STAMFORD	269	392	4
OBERHUGEL RD	STAMFORD	851	1134	4
OBERHUGEL RD	STAMFORD	43	268	4
OBERHUGEL RD	STAMFORD	393	850	4
OLD COUNTY RD	STAMFORD	1	294	12
OLD COUNTY RD	STAMFORD	49	179	12
OLD FARM LN	STAMFORD	1	120	12

-- P --

	Community	Low	High	Pages
POPLAR DR	STAMFORD	1	410	15

-- R --

	Community	Low	High	Pages
RISKY RANCH RD	STAMFORD	1	2344	11,14
ROBILLARD RD	STAMFORD	1	102	13
ROBILLARD RD	STAMFORD	103	334	10,13
RONDEAU RD	STAMFORD	1	104	7

-- S --

	Community	Low	High	Pages
SCHENK RD	STAMFORD	1	702	11
SPARROW DR	STAMFORD	1	744	12
SPORTSMEN RD	STAMFORD	1	760	7
SPORTSMEN RD	STAMFORD	761	932	7
STEBBINS LN	STAMFORD	1	142	16
SUMNER RD	STAMFORD	1	696	12
SUZANNE DR	STAMFORD	1	184	7

-- T --

	Community	Low	High	Pages
TATRO RD	STAMFORD	1	358	12
TEPEYAC HL	STAMFORD	1	148	13
THE LANE	STAMFORD	1	578	15

-- W --

	Community	Low	High	Pages
WILEY MOUNTAIN DR	STAMFORD	665	992	17

Generated by GeoLynx® DMS

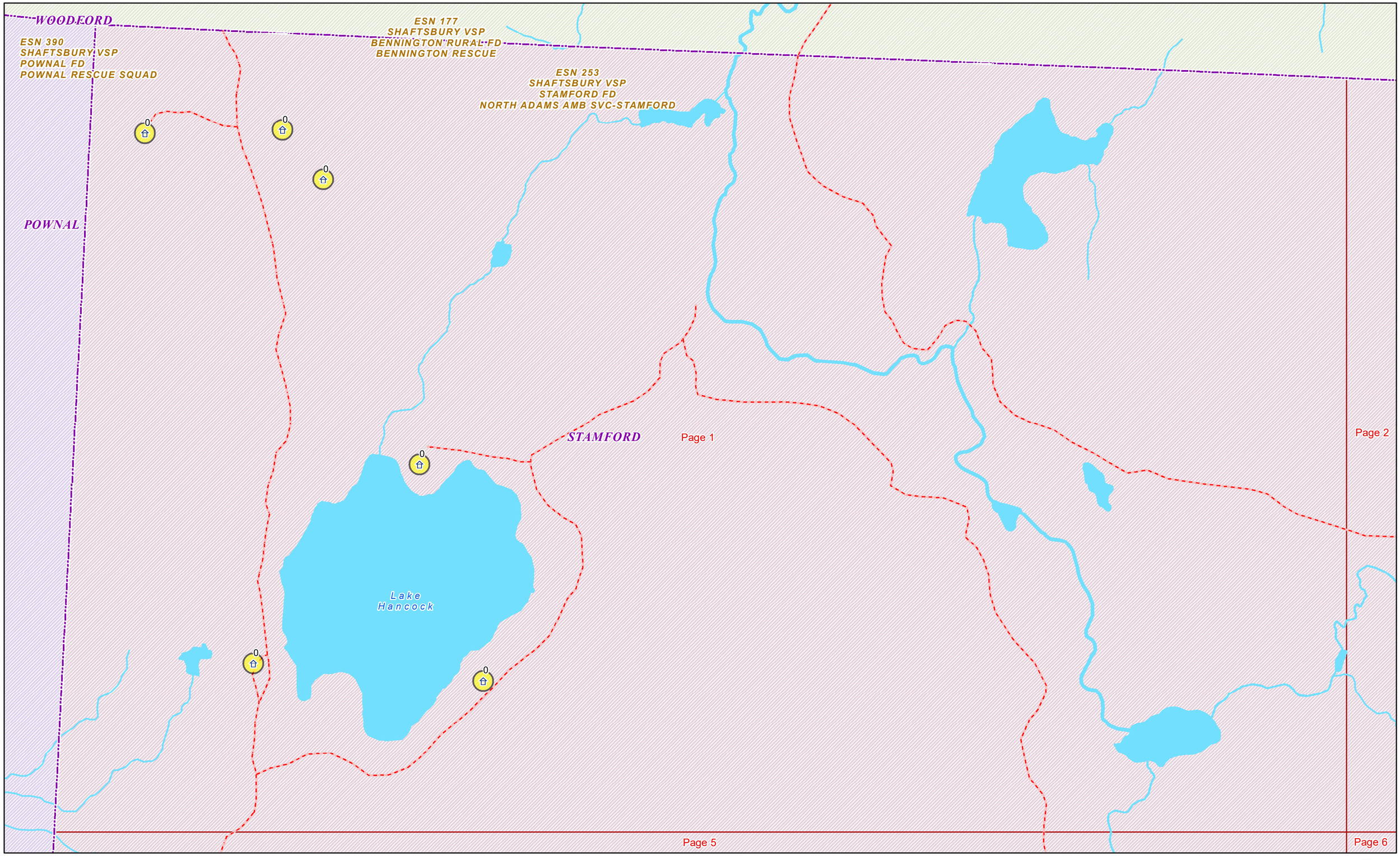

Date: 4/22/2019

1 in = 611 feet

ESN 177
SHAFTSBURY VSP
BENNINGTON RURAL FD
BENNINGTON RESCUE

WOODFORD

STAMFORD

Page 1

Page 2

Page 3

ESN 253
SHAFTSBURY VSP
STAMFORD FD
NORTH ADAMS AMB SVC-STAMFORD

Stamford Pond

Page 5

Page 6

Page 7

Page 2

Date: 4/22/2019

1 in = 798 feet

ESN 177
SHAFTSBURY VSP
BENNINGTON RURAL FD
BENNINGTON RESCUE

WOODFORD

STAGE COACH RD

ESN 253
SHAFTSBURY VSP
STAMFORD FD
NORTH ADAMS AMB SVC-STAMFORD

Mud Pond

Page 2

Page 3

STAMFORD

BACHESRAND CIR

153

604

540

OBERHUGEL RD

26

106

750

1178

229

211

814

850

773

Page 4

930

241

373

OBERDORF RD

931

LEBENSANSCHAUUNG CIR

32

92

238

BERGABHANG DR

1001

163

260

231

64

ERFREULICHBLICK

30 CIR

78

BERGBLUME CIR

43

BERGRUCKEN LN

1246

987

1044

1160

1180

Page 6

Page 7

READSBORO

Page 3

Date: 4/22/2019

1 in = 720 feet

ESN 253
SHAFTSBURY VSP
STAMFORD FD
NORTH ADAMS AMB SVC-STAMFORD

Page 3

BACHESRAND CIR

516

604

540

26

106

750

1178

211

229

OBERHUGEL RD

OBERDORF RD

773

850

814

930

BERGRUCKEN LN

241

373

32

LEBENSANSCHAUUNG CIR

Page 4

BERGABHANG DR

931

ESN 258
SHAFTSBURY VSP
READSBORO FD
NORTH ADAMS AMB SVC-READSBORO

1001

92

238

163

READSBORO

260

64

231

BERGBLUME CIR

BERGBLUME CIR

ERFREULICHBLICK CIR

30

78

43

1246

ALPENDORF AVE

1180

1160

1044

987

OBERHUGEL RD

Page 7

514

960

558

511

690

134

BERGWELT LN

BERGWELT LN

879

795

667

194

STAMFORD

Page 4

Date: 4/22/2019

1 in = 397 feet

POWNAL

Page 1

Page 2

Page 5

ESN-253
SHAFTSBURY VSP
STAMFORD FD
NORTH ADAMS AMB SVC-STAMFORD

STAMFORD

Page 6

ESN 390
SHAFTSBURY VSP
POWNAL FD
POWNAL RESCUE SQUAD

Page 8

Page 9

Page 5

Date: 4/22/2019

1 in = 793 feet

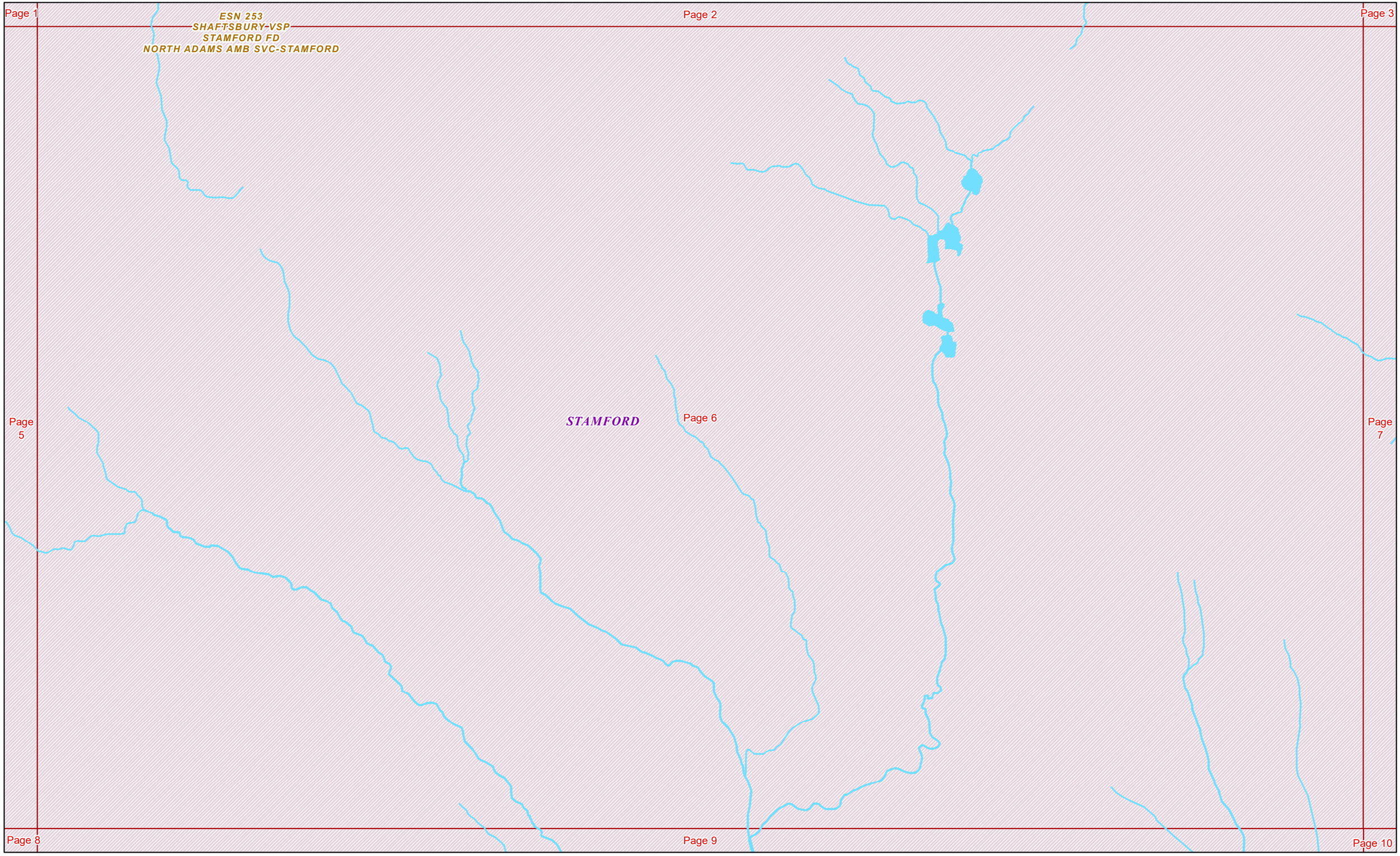

Page 6

Date: 4/22/2019

1 in = 798 feet

Page 2

Page 3

Page 4

Page 6

Page 7

Page 9

Page 10

STAMFORD

READSBORO

ESN 253
SHAFTSBURY VSP
STAMFORD FD
NORTH ADAMS AMB SVC-STAMFORD

ESN 258
SHAFTSBURY VSP
READSBORO FD
NORTH ADAMS AMB SVC-READSBORO

LEBENSANSCHAUUNG CIR
OBERHUGEL RD
BERGABHANG DR
OBERDORF RD
BERGRUCKEN LN
ALPENDORF AVE
SPORTSMEN RD
SUZANNE DR
VT ROUTE 100
MAIN RD
HEARTWELLVILLE RD
RONDEAU RD
BUSHIKA RD

32 92 241 373 930 931 238 1001 163 260 231 64 30 78 43 1246 1180 987 1044 1160 514 558 960 690 511 879 795 667 897 886 749 800 537 726 1076 90 117 1022 389 492 103 928 925 900 211 843 273 279 255 180 336 327 703 349 379 378 499 566 5338 530 0 5265 0 5125 5131 5155 0 5172 103 105 137 138 4957 85 96 4937 0 446

Page 7 Date: 4/22/2019 1 in = 793 feet

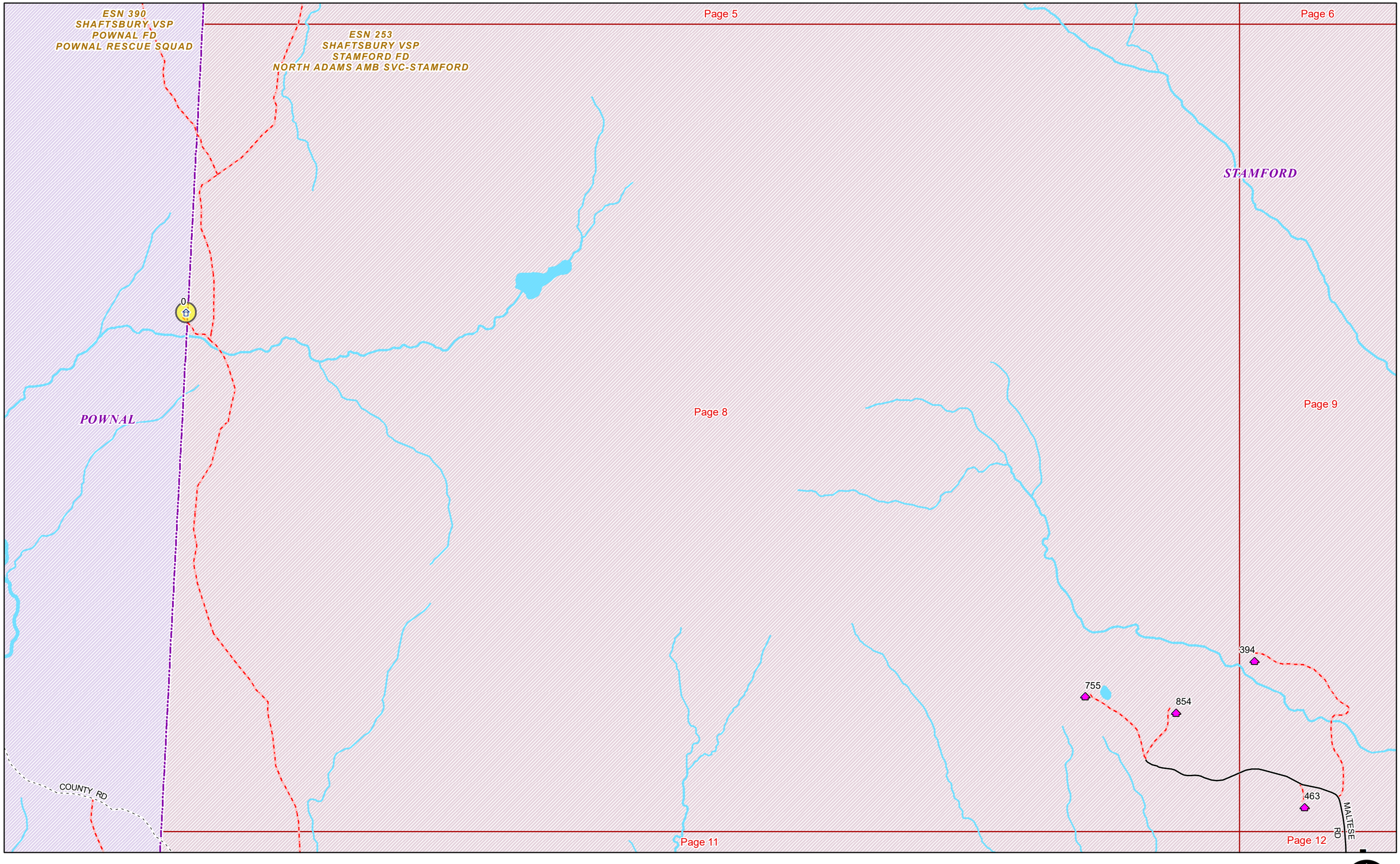

Date: 4/22/2019

1 in = 793 feet

ESN 253
SHAFTSBURY-VSP
STAMFORD FD
NORTH ADAMS AMB SVC-STAMFORD

STAMFORD

394

MALTESE RD

463

0

0

585

Date: 4/22/2019

1 in = 798 feet

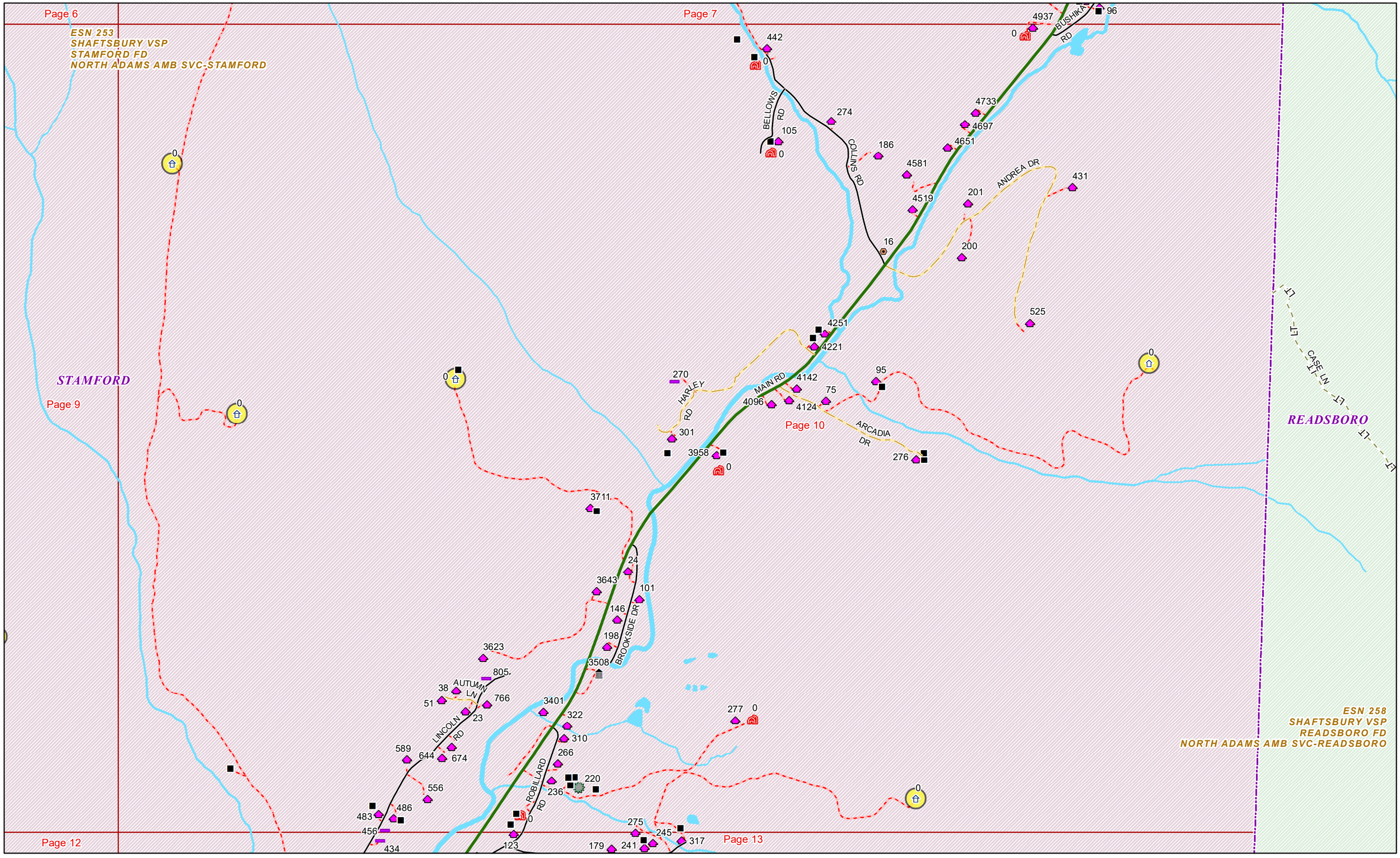

Date: 4/22/2019

1 in = 793 feet

POWNAL

COUNTY RD

RISKY RANCH RD

ESN 253
SHAFTSBURY VSP
STAMFORD FD
NORTH ADAMS AMB SVC-STAMFORD

Page 8

Page 9

MALTESE RD

ESN 390
SHAFTSBURY VSP
POWNAL FD
POWNAL RESCUE SQUAD

STAMFORD

Page 11

Page 12

KLONDIKE RD

SCHENK RD

Page 14

Page 15

2500
2118
2020
1818
1675
1588
1507
1414
1390
1359
1321
1270
1129
1040
971
819
240
11
0
1751
1550
1401
1709
900
1159
515
459
622
263
39

Date: 4/22/2019

1 in = 793 feet

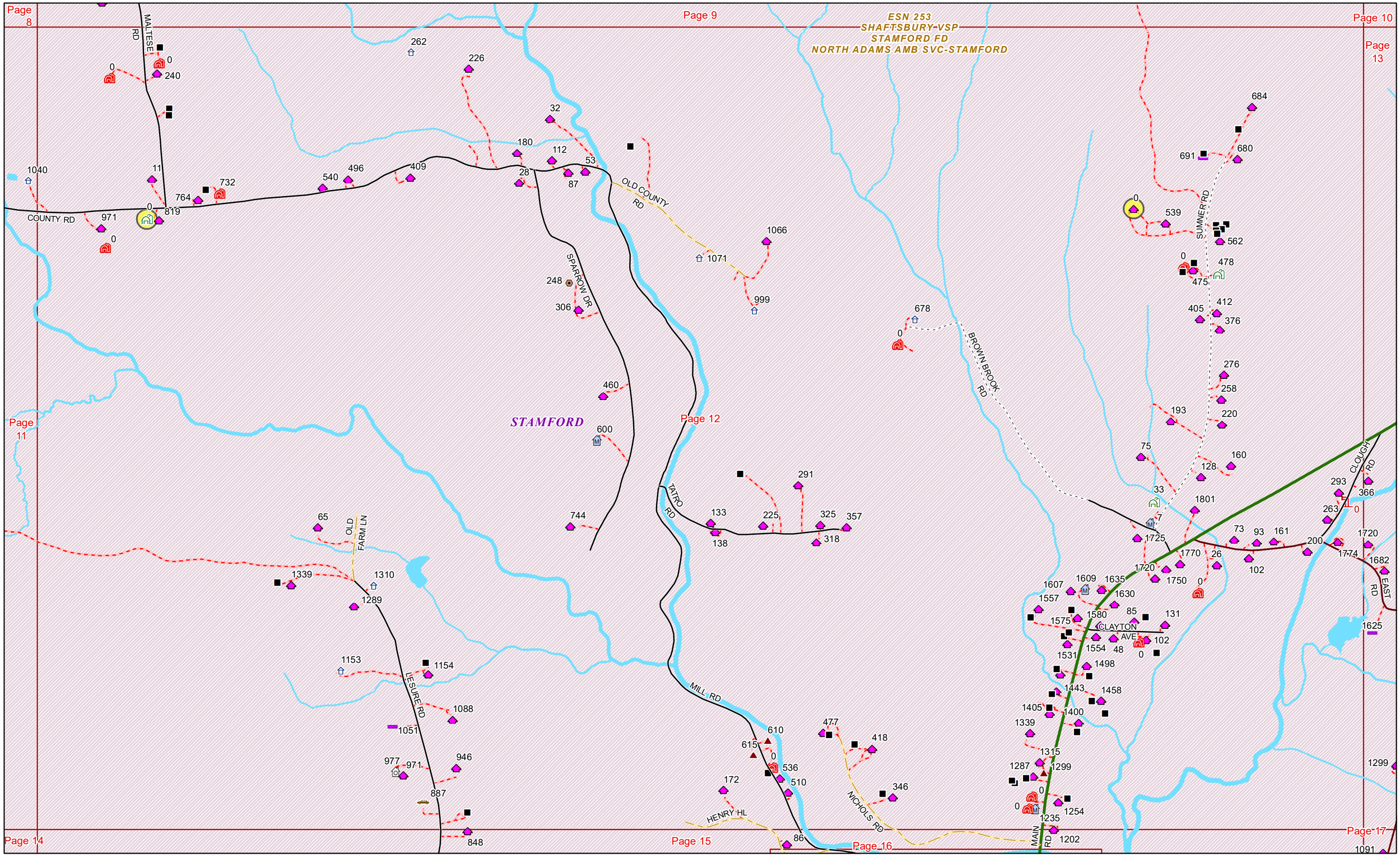

Page 12 Date: 4/22/2019 1 in = 798 feet

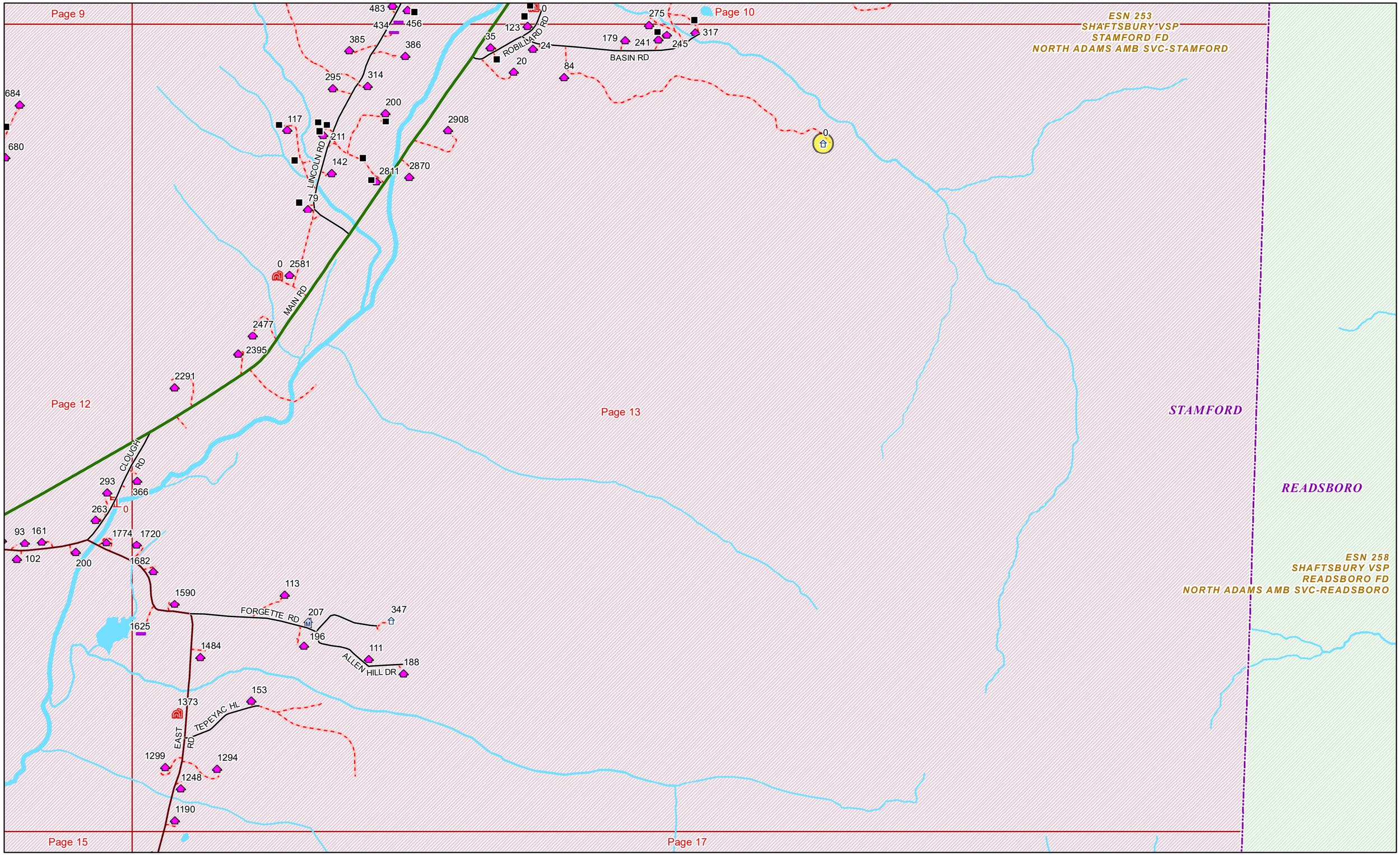

Date: 4/22/2019

1 in = 793 feet

Page 11

Page 12

Page 14

Page 15

39 SCHENK RD

900

1159

POWNAL

ESN 390
SHAFTSBURY VSP
POWNAL FD
POWNAL RESCUE SQUAD

RISKY RANCH RD

KLONDIKE RD

STAMFORD

ESN 253
SHAFTSBURY VSP
STAMFORD FD
NORTH ADAMS AMB SVC-STAMFORD

399

558

449

301

MAGEE RD

254

267

98

169

18

BERKSHIRE
COUNTY, MA

ESN 806
OUT-STATE AGENCY
OUT-STATE AGENCY
OUT-STATE AGENCY

Date: 4/22/2019

1 in = 688 feet

Page 12

Page 11

Page 13

Page 15

Page 16

Page 14

Page 17

STAMFORD

ESN 253
SHAFTSBURY VSP
STAMFORD FD
NORTH ADAMS AMB SVC-STAMFORD

BERKSHIRE COUNTY, MA

ESN 806
OUT-STATE AGENCY
OUT-STATE AGENCY
OUT-STATE AGENCY

HENRY HL RD
MILL RD
NICHOLS RD
MAIN RD
LESURE RD
MOUNTAIN VIEW LN
POPLAR DR
THE LANE
EAST RD
JEPSON RD
MAGEE RD
BOULGER RD
MILLARD RD

Hole 1
Hole 2
Hole 3
Hole 4
Hole 5
Hole 6
Hole 7
Hole 8
Hole 9

Date: 4/22/2019

1 in = 798 feet

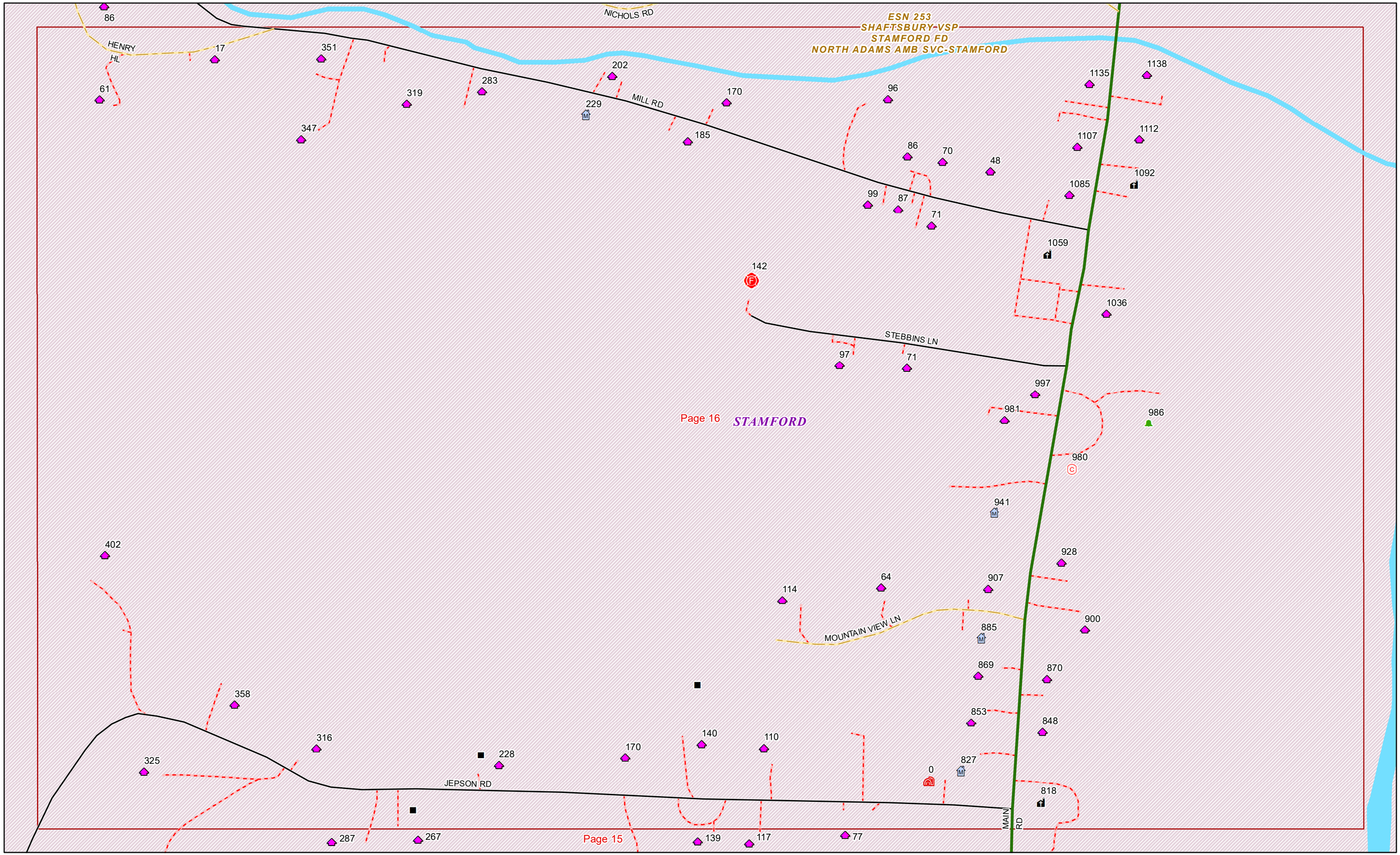

Date: 4/22/2019

1 in = 200 feet

Page 12

Page 13

Page 15

Page 17

ESN 253
SHAFTSBURY VSP
STAMFORD FD
NORTH ADAMS AMB SVC-STAMFORD

1190
1091
1100
EAST RD
999
1002
922
864
848

STAMFORD

0
634
WILEY MOUNTAIN DR
639

READSBORO

ESN 806
OUT-STATE AGENCY
OUT-STATE AGENCY
OUT-STATE AGENCY

ESN 805
OUT-STATE AGENCY
OUT-STATE AGENCY
OUT-STATE AGENCY

Date: 4/22/2019

1 in = 664 feet