

# VERMONT

## E9-1-1 MapBook

### Wheelock

#### E9-1-1 MapBook with GIS Data

Use constraints: The 9-1-1 related data layers (Esites, Landmarks, Roads, Driveways, Footprints, Atlas Sheets, ESZ, etc.) were developed and designed for Enhanced 9-1-1 purposes only. The user should understand that the nature of the Enhanced 9-1-1 data layers means they are never complete. **Each municipal government is responsible for maintenance of the E9-1-1 database.** Other data (non-E9-1-1 related) used in the Vermont E9-1-1 MapBook is acquired from the Vermont Center for Geographic Information (VCGI) ([vcgi.vermont.gov](http://vcgi.vermont.gov)) and local Regional Planning Commissions.

#### Disclaimer:

This Vermont E9-1-1 MapBook and GIS data is for general reference only. Data layers that appear on the map may or may not be accurate, current or otherwise reliable. The E9-1-1 Board and the State of Vermont make no representations of any kind, including but not limited to the warranties of merchantability or fitness for a particular use, not are any such warranties to be implied with respect to the GIS data and MapBook.

#### For Questions/Updates:

Contact VT Enhanced 9-1-1 Board:  
Phone: 802-828-4911  
Email: [e911.info@vermont.gov](mailto:e911.info@vermont.gov)  
Website: [e911.vermont.gov](http://e911.vermont.gov)



















4/23/2019









# Legend

## Roads

-  Interstate Highway
-  US Highway
-  State Highway
-  Town Highway Class 1
-  Town Highway Class 2
-  Town Highway Class 3
-  Town Highway Class 4
-  Private
-  Driveway
-  Discontinued Road
-  Legal Trail
-  Ferry
-  Military - no public access
-  National Forest Highway
-  State Forest Highway
-  Proposed
-  Rivers
-  Driveways

## Hydrants

-  Drafting Site
-  Dry Hydrant
-  Municipal Hydrant
-  Pressurized Hydrant

## Townline





## Emergency Service Zones



## FootPrints

-  Airport
-  Solar Field
-  Alpine Trail Easiest
-  Alpine Trail Intermediate
-  Alpine Trail Advanced
-  Alpine Trail Expert
-  Alpine Glade Marked
-  Alpine Glade Not Marked
-  Building
-  Farm
-  Golf Course
-  Quarry
-  Park
-  Shopping Center
-  Stadium/Arena
-  Other

## Addressing Error

-  Orange - Duplicated Addressed Building
-  Yellow - Unnumbered Building

Named Roads

-- A --

	Community	Low	High	Pages
ALDRICH LN	WHEELOCK	1	726	7
ALLARD HILL RD	WHEELOCK	194	420	6
ALLARD HILL RD	WHEELOCK	1872	3012	11,15
ALLARD HILL RD	SHEFFIELD	1	193	6
ALLARD HILL RD	WHEELOCK	421	1170	6,11
ALLARD HILL RD	WHEELOCK	1171	1871	11

-- B --

BALLFIELD DR	WHEELOCK	1	94	16
BARTLETT RD	WHEELOCK	1	330	4,9
BEAN POND RD	WHEELOCK	597	1486	16
BEAN POND RD	LYNDON	491	596	16
BLAKELY RD	WHEELOCK	1	648	18
BLAKELY RD	WHEELOCK	649	1528	18,20
BLODGETT RD	WHEELOCK	1	338	11
BUCHLER RD	WHEELOCK	333	1310	12,16
BURROUGHS RD	WHEELOCK	1	98	19
BURROUGHS RD	WHEELOCK	675	1244	19
BURROUGHS RD	WHEELOCK	1245	2450	19,21
BURROUGHS RD	WHEELOCK	99	674	19

-- C --

CHANDLER POND RD	WHEELOCK	1	316	19
CHANDLER POND RD	WHEELOCK	317	1070	18,19
CHESLEY HILL RD	WHEELOCK	1120	1265	6,11
CHESLEY HILL RD	SHEFFIELD	486	726	6
CHESLEY HILL RD	WHEELOCK	727	1119	6,11
COLD HILL RD	WHEELOCK	1881	2626	19
CORAL DR	WHEELOCK	1	258	19

-- D --

DANE RD	SHEFFIELD	605	1032	6
DANE RD	WHEELOCK	1033	1112	6
DERRICKS DR	WHEELOCK	1	88	19
DUNN MOUNTAIN RD	WHEELOCK	993	2140	5

-- F --

FALL BROOK RD	LYNDON	2205	2568	12
FALL BROOK RD	WHEELOCK	2569	2646	12
FALL BROOK RD	WHEELOCK	2647	4032	8,12
FALL BROOK RD	WHEELOCK	4033	4116	8
FLAGG POND RD	STANNARD	69	184	13
FLAGG POND RD	WHEELOCK	1	68	13
FOLSOM RD	WHEELOCK	1	520	11

-- G --

GILBERT RD	SHEFFIELD	1	710	2
GILBERT RD	WHEELOCK	711	1118	2
GILMAN FIELD RD	SHEFFIELD	83	225	5
GILMAN FIELD RD	SHEFFIELD	225	570	5
GILMAN FIELD RD	WHEELOCK	0	226	5
GILMAN FIELD RD	WHEELOCK	1	81	2,5
GILMAN FIELD RD	WHEELOCK	571	632	5
GONYAW RD	WHEELOCK	1410	1834	13

-- H --

HAMS CAMP RD	SHEFFIELD	1	406	2
HAMS CAMP RD	WHEELOCK	407	488	2
HORNE RD	WHEELOCK	1	502	20
HUBBARD HILL RD	WHEELOCK	1	628	11
HUDSON DR	WHEELOCK	1	200	12

-- I --

IDE MOUNTAIN DR	WHEELOCK	1	866	14,17,18
INTERSTATE 91 N	LYNDON	6189	6938	12
INTERSTATE 91 N	SHEFFIELD	1	1648	8
INTERSTATE 91 N	WHEELOCK	1	1468	8,12
INTERSTATE 91 S	LYNDON	1	730	12
INTERSTATE 91 S	SHEFFIELD	8553	10226	8
INTERSTATE 91 S	WHEELOCK	1	1475	8,12

-- J --

JILLS HILL RD	WHEELOCK	1	440	15,18
JILLS HILL RD	WHEELOCK	441	1578	18
JOHN ROCK RD	WHEELOCK	1	652	15,16

-- K --

KENNISTON HILL RD	WHEELOCK	1895	1992	5
KENNISTON HILL RD	WHEELOCK	1993	3946	5,10
KENNISTON HILL RD	WHEELOCK	941	1894	5,6

-- L --

LEACH LN	WHEELOCK	1	110	19
LEROUX RD	WHEELOCK	1	506	15,18
LEROUX RD	WHEELOCK	507	1062	18
LITTLE DEER DR	WHEELOCK	1	430	9,13

-- M --

MATHEWSON HILL RD	LYNDON	1833	2084	12
MATHEWSON HILL RD	WHEELOCK	2085	2626	7,12
MCDOWELL RD	WHEELOCK	4367	5234	20
MCDOWELL RD EXT	WHEELOCK	1	544	20
MINISTER HILL RD	WHEELOCK	1	862	15
MORGAN RD E	WHEELOCK	1	706	11,12
MORGAN RD E	WHEELOCK	707	1256	11
MORGAN RD W	WHEELOCK	1	494	11

-- O --

OLNEY RD	STANNARD	105	234	13
OLNEY RD	WHEELOCK	1113	2196	9,10,13

-- P --

PEAK RD	WHEELOCK	621	1470	12
PEAK RD	WHEELOCK	2719	3082	16,19
PEAK RD	WHEELOCK	1	36	8
PEAK RD	WHEELOCK	37	620	8,12

PEAK RD	WHEELOCK	1471	2238	12,16
PEAK RD	WHEELOCK	2239	2718	16
PIPERVILLE RD	WHEELOCK	617	1327	10
PIPERVILLE RD	WHEELOCK	1328	3805	10,11
PIPERVILLE RD	WHEELOCK	1	616	9,10
PRIVATE DR	DANVILLE	1	599	21
PRIVATE DR	DANVILLE	668	745	21
PRIVATE DR	WHEELOCK	600	667	21
PRIVATE DR	WHEELOCK	746	863	21

-- Q --

QUARRY RD	WHEELOCK	1163	1460	2
QUARRY RD	WHEELOCK	1461	2468	1,2,4
QUARRY RD	SHEFFIELD	821	1162	2

-- R --

RAMSEY RD	WHEELOCK	1227	1838	11
RAMSEY RD	WHEELOCK	1	572	11,12
RAMSEY RD	WHEELOCK	573	1226	11
RED SCHOOLHOUSE RD	WHEELOCK	1	618	15
RED SCHOOLHOUSE RD	WHEELOCK	619	1486	11,15

-- S --

S WHEELOCK RD	WHEELOCK	4097	4956	19
S WHEELOCK RD	WHEELOCK	4957	5268	16,19
S WHEELOCK RD	WHEELOCK	5269	6154	15,16
S WHEELOCK RD	WHEELOCK	6155	6614	15
S WHEELOCK RD	WHEELOCK	6615	7352	15,18
S WHEELOCK RD	WHEELOCK	7353	7390	18
SCOTT RD	WHEELOCK	1	307	20
SHERBURNE RD	WHEELOCK	1	1032	15,18
SMITH RD	WHEELOCK	1	536	6
SPARHAWK RD	WHEELOCK	391	578	4
SPARHAWK RD	WHEELOCK	579	1708	4,9
STANNARD MOUNTAIN RD	WHEELOCK	1	464	18
STANNARD	STANNARD	899	902	17
MOUNTAIN RD	STANNARD	2155	2620	17
MOUNTAIN RD	STANNARD	2155	2620	17
STANNARD	WHEELOCK	465	2154	17,18
MOUNTAIN RD	WHEELOCK	2621	3096	14,17
STANNARD	WHEELOCK	2621	3096	14,17
MOUNTAIN RD	WHEELOCK	2621	3096	14,17
STATE FOREST RD	SUTTON	1	12	7
STATE FOREST RD	WHEELOCK	13	1464	7
SULFUR SPRING RD	WHEELOCK	1	168	8
SUTTON RD	WHEELOCK	1	746	7,8
SUTTON RD	WHEELOCK	747	1718	7

-- T --

TAMPICO RD	DANVILLE	2965	4120	20
TAMPICO RD	WHEELOCK	4121	5082	18,20
TOWNSEND RD	LYNDON	405	648	16
TOWNSEND RD	WHEELOCK	1	404	16

-- V --

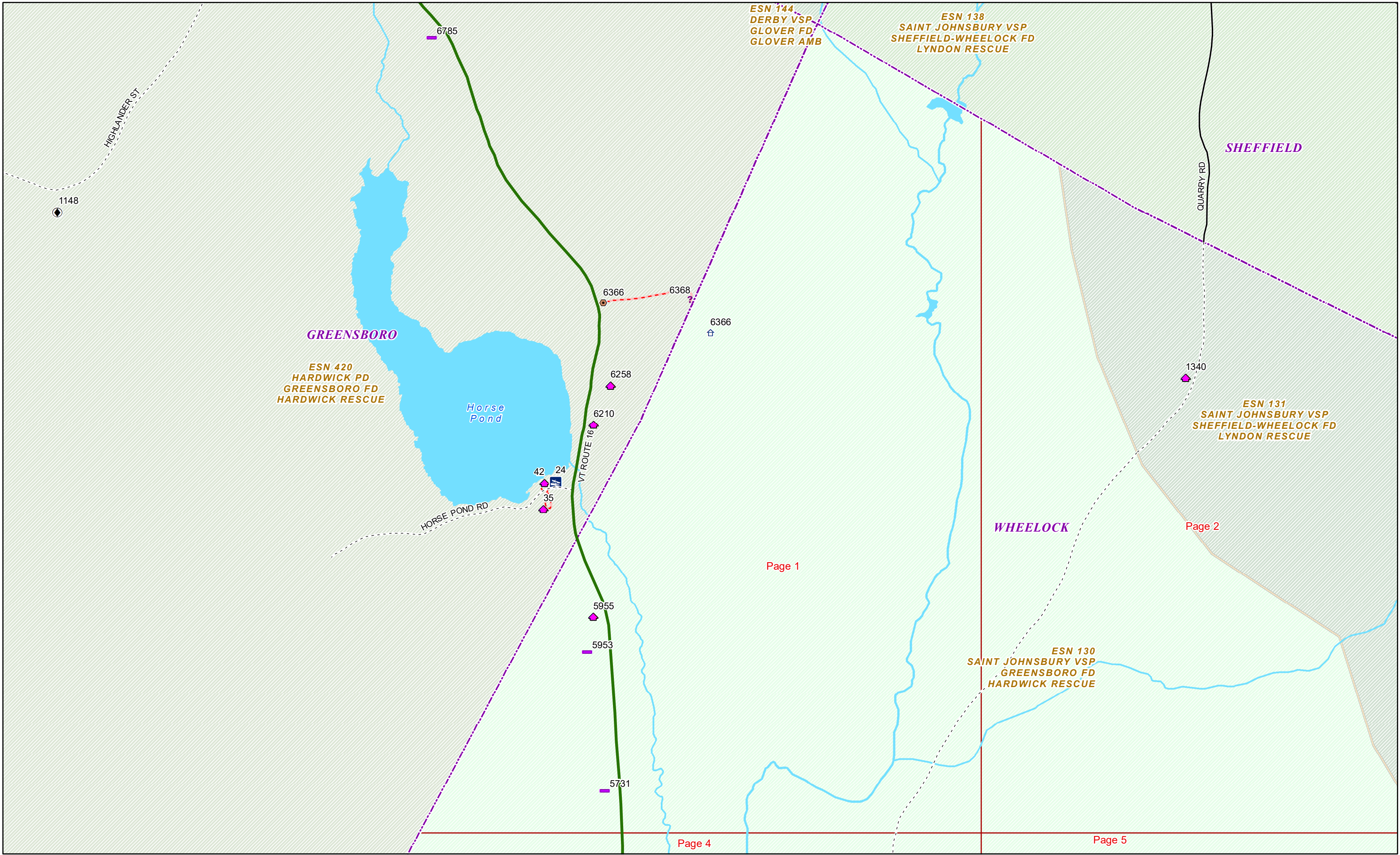
VERTICAL MILE RD	SHEFFIELD	246	468	8
VERTICAL MILE RD	WHEELOCK	1	245	8
VERTICAL MILE RD	WHEELOCK	469	698	8,12
VERTICAL MILE RD	WHEELOCK	699	1526	12
VERTICAL MILE RD	WHEELOCK	1527	2260	12,15,16
VT ROUTE 122	SHEFFIELD	1589	2579	8
VT ROUTE 122	WHEELOCK	1	1196	8,12
VT ROUTE 122	WHEELOCK	1197	1588	8
VT ROUTE 16	GREENSBORO	6057	6118	1

VT ROUTE 16	WHEELOCK	4863	5536	4
VT ROUTE 16	WHEELOCK	5537	6058	1,4

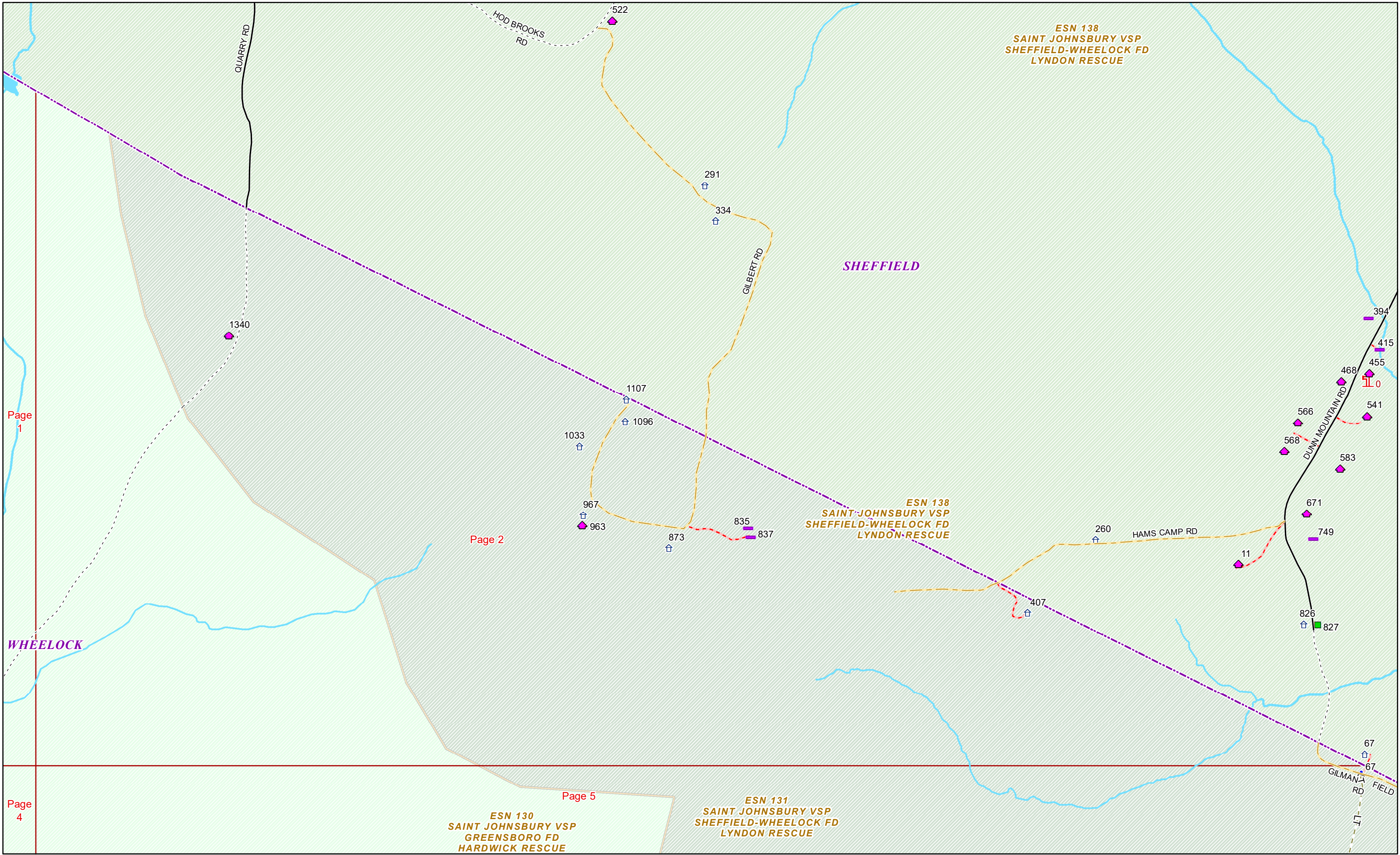
-- W --

W WHEELOCK RD	WHEELOCK	1	452	9,13
W WHEELOCK RD	WHEELOCK	453	1324	9
WELCH RD	WHEELOCK	1	240	5
WELCH RD	WHEELOCK	241	866	5,10
WHEELOCK RD	DANVILLE	2219	2240	21
WHEELOCK RD	SUTTON	2929	2940	7
WOLF DEN RD	WHEELOCK	1	906	15,18

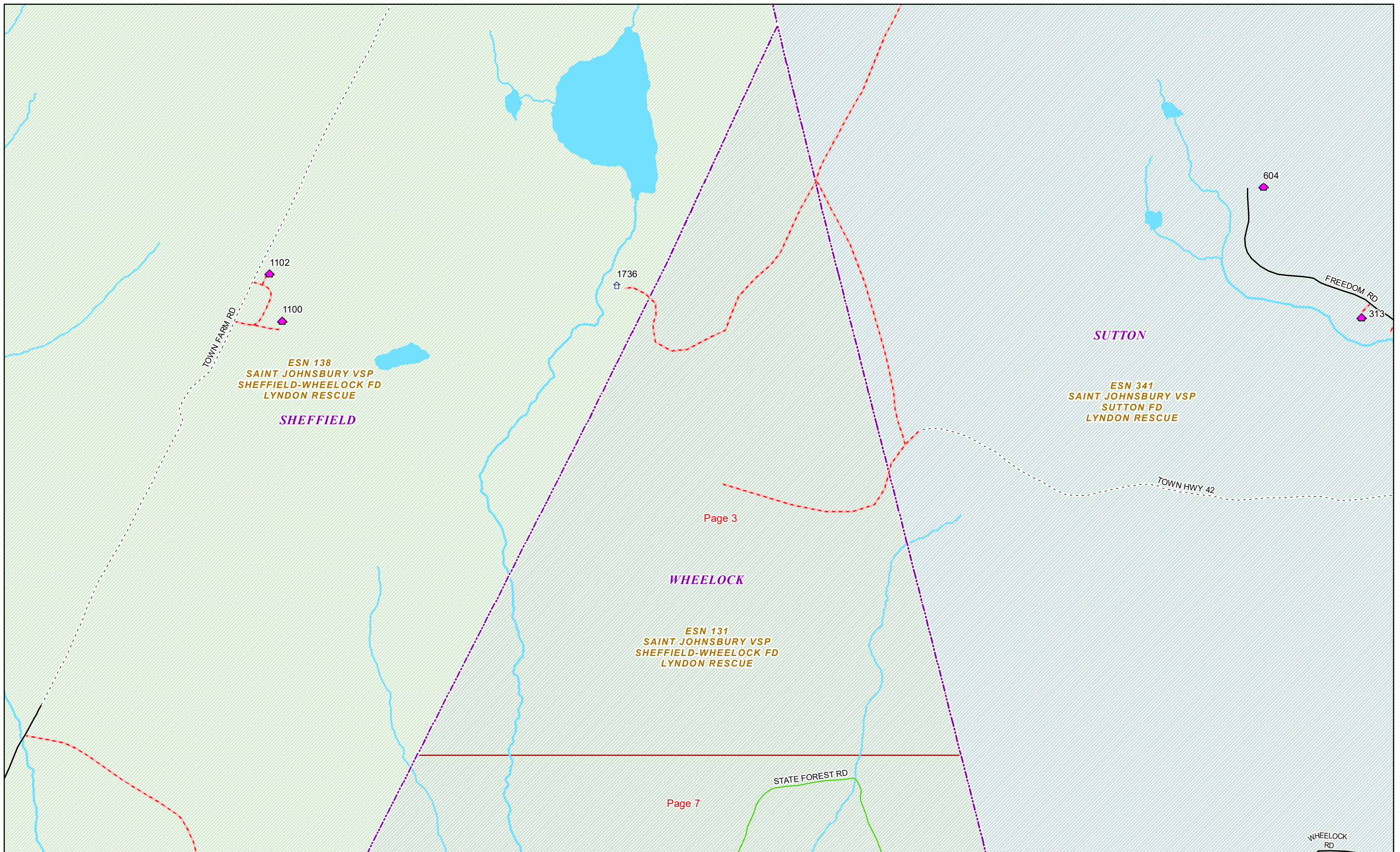












1102  
1100

ESN 138  
SAINT JOHNSBURY VSP  
SHEFFIELD-WHEELOCK FD  
LYNDON RESCUE

**SHEFFIELD**

1736

Page 3

**WHEELOCK**

ESN 131  
SAINT JOHNSBURY VSP  
SHEFFIELD-WHEELOCK FD  
LYNDON RESCUE

Page 7

STATE FOREST RD

**SUTTON**

ESN 341  
SAINT JOHNSBURY VSP  
SUTTON FD  
LYNDON RESCUE

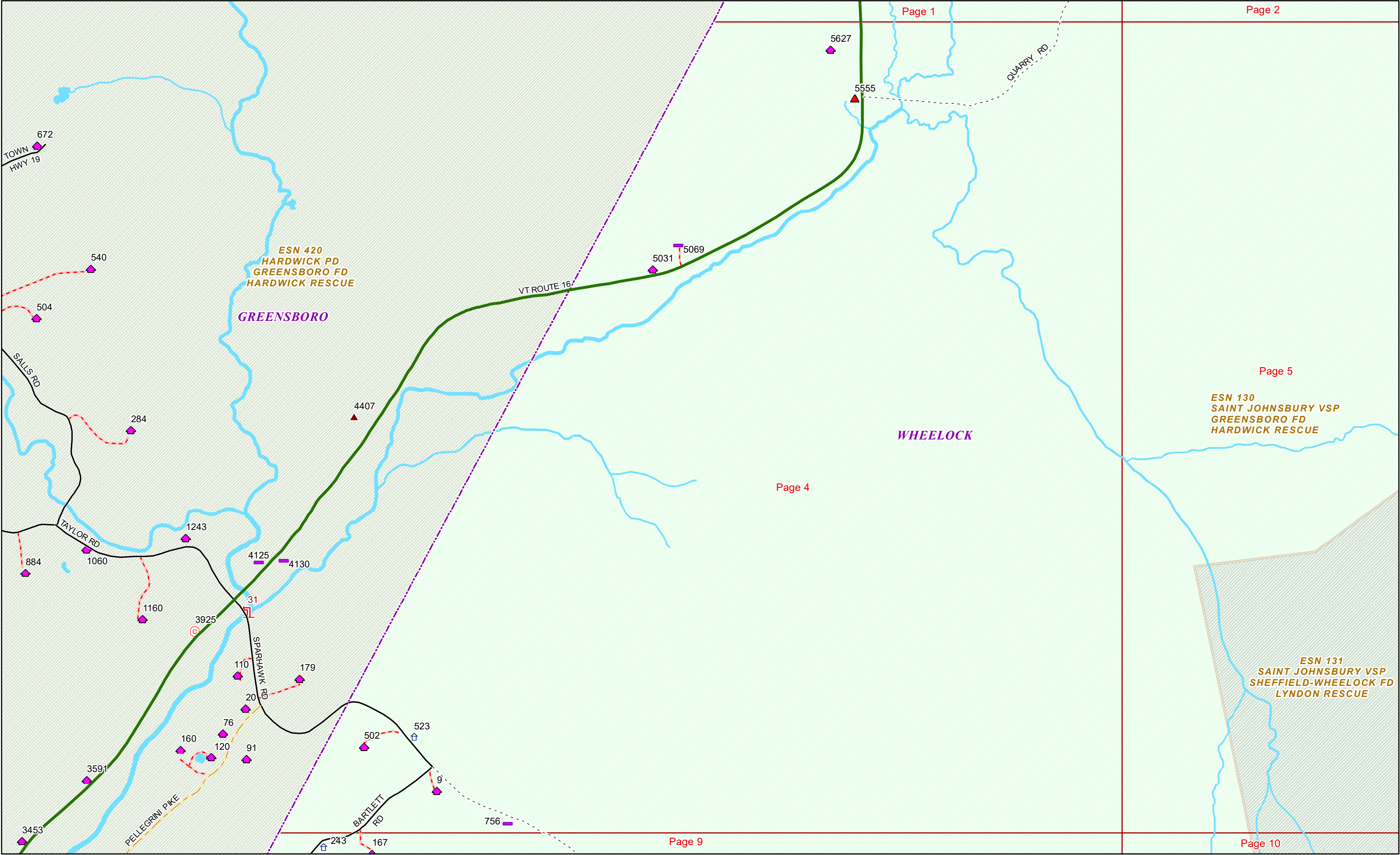
TOWN HWY 42

FREEDOM RD

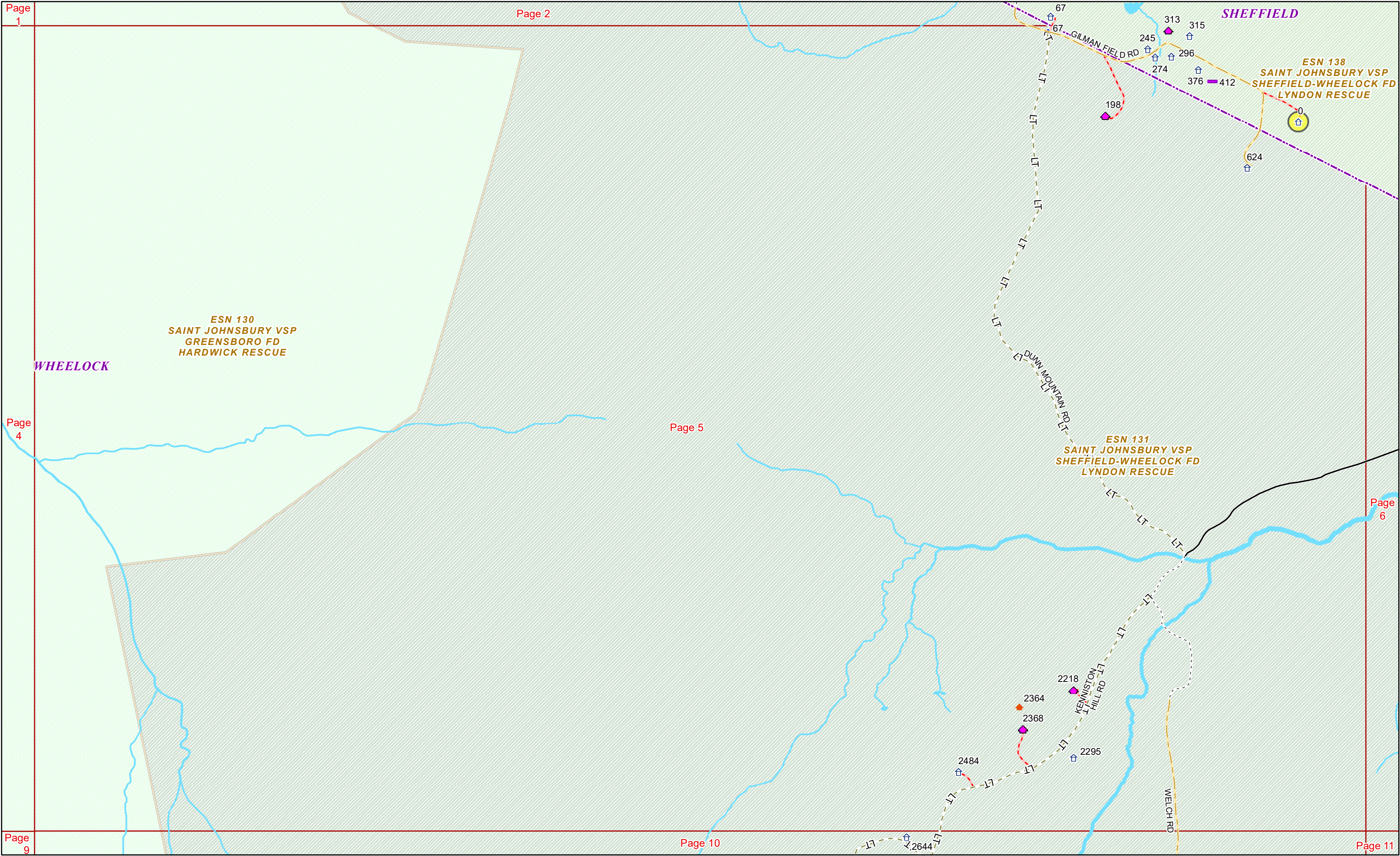
WHEELOCK RD



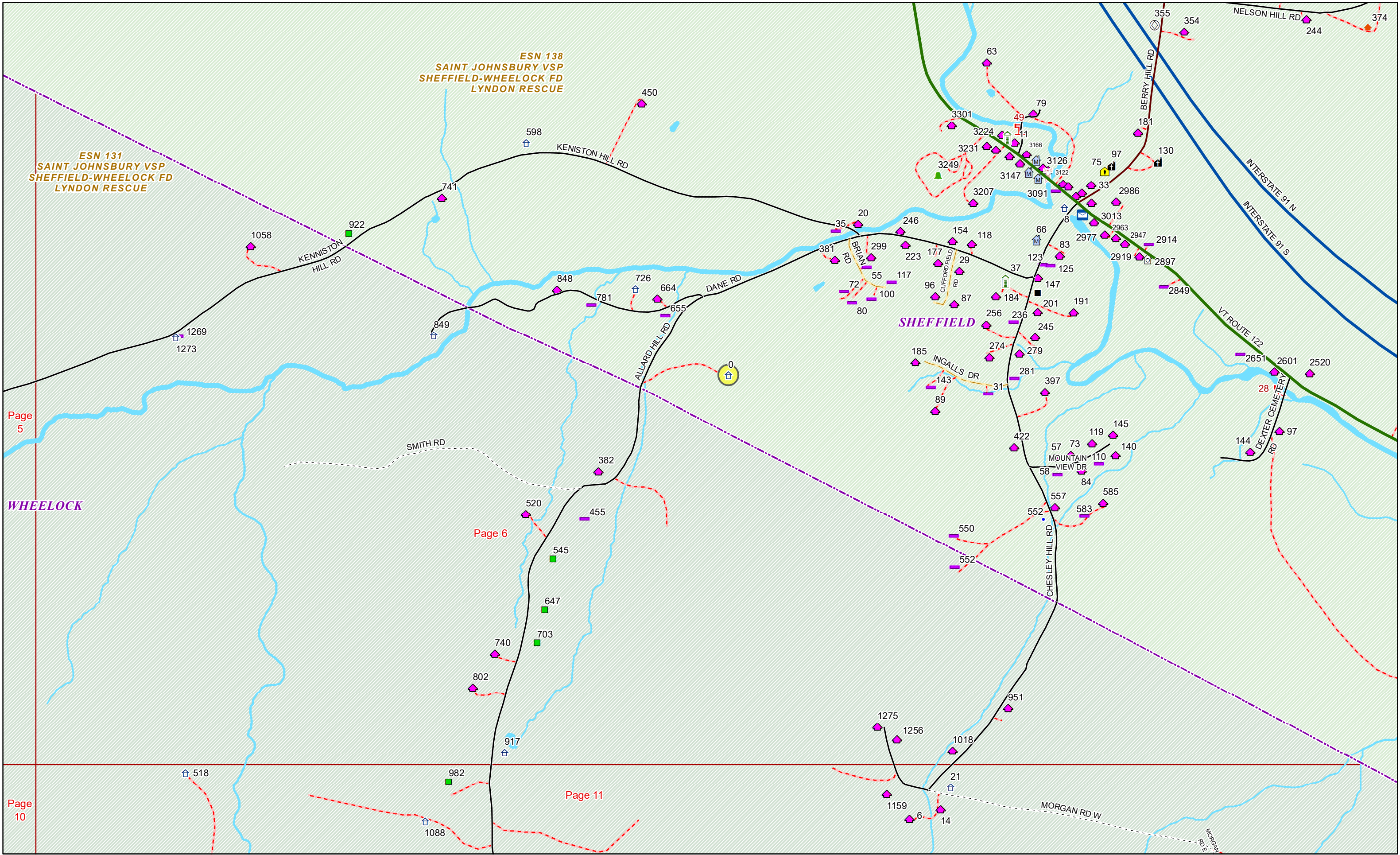












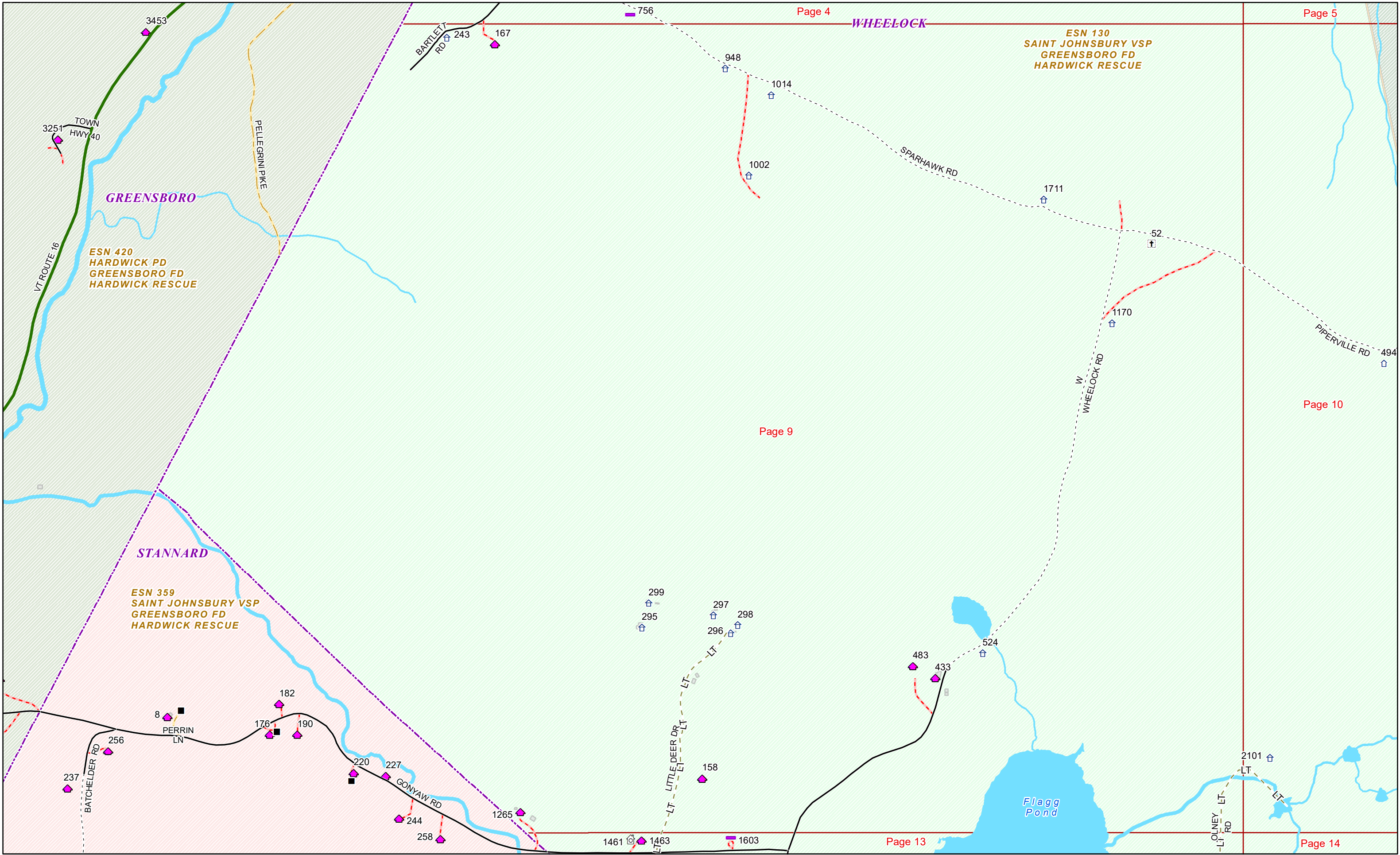




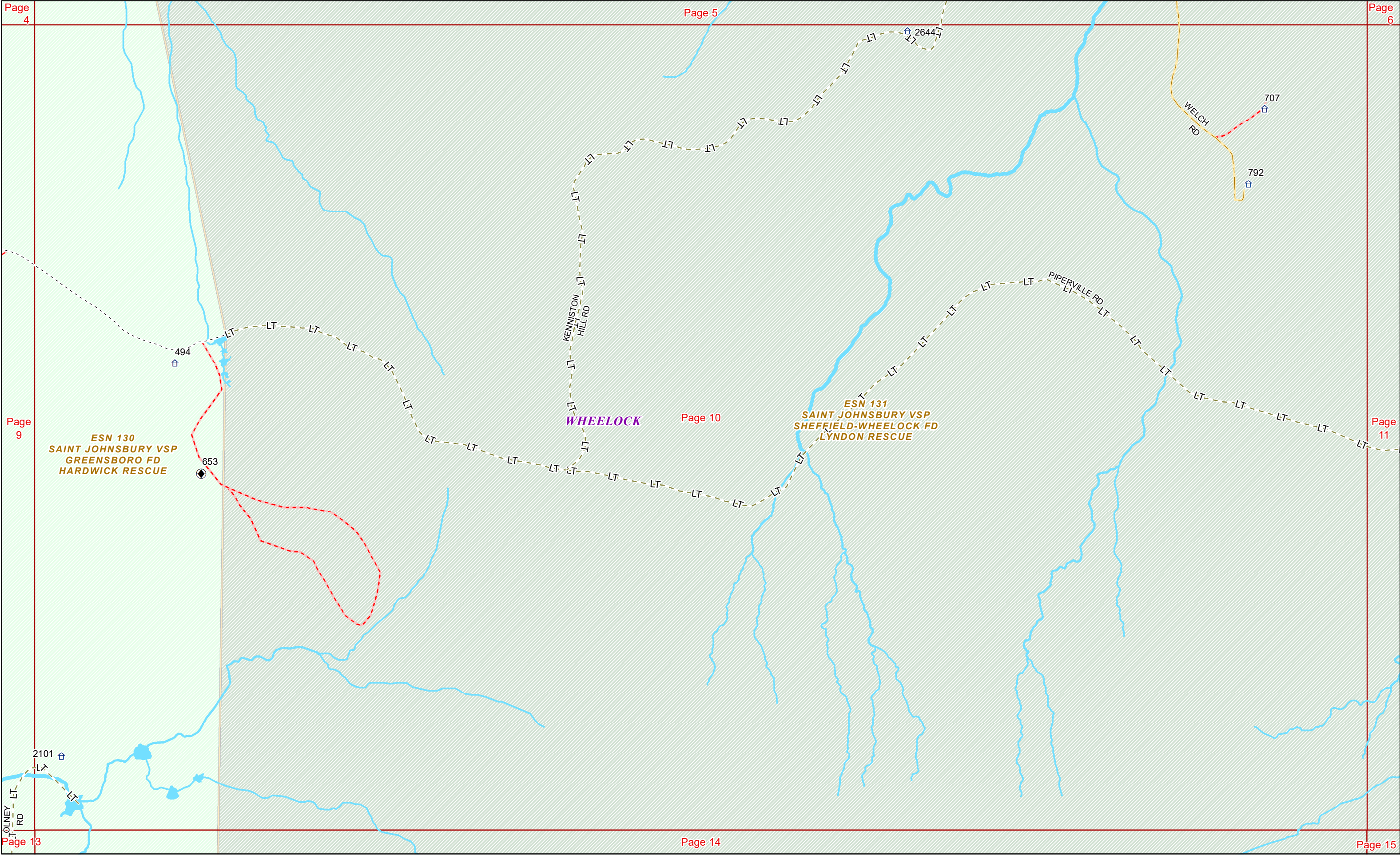














WHEELOCK

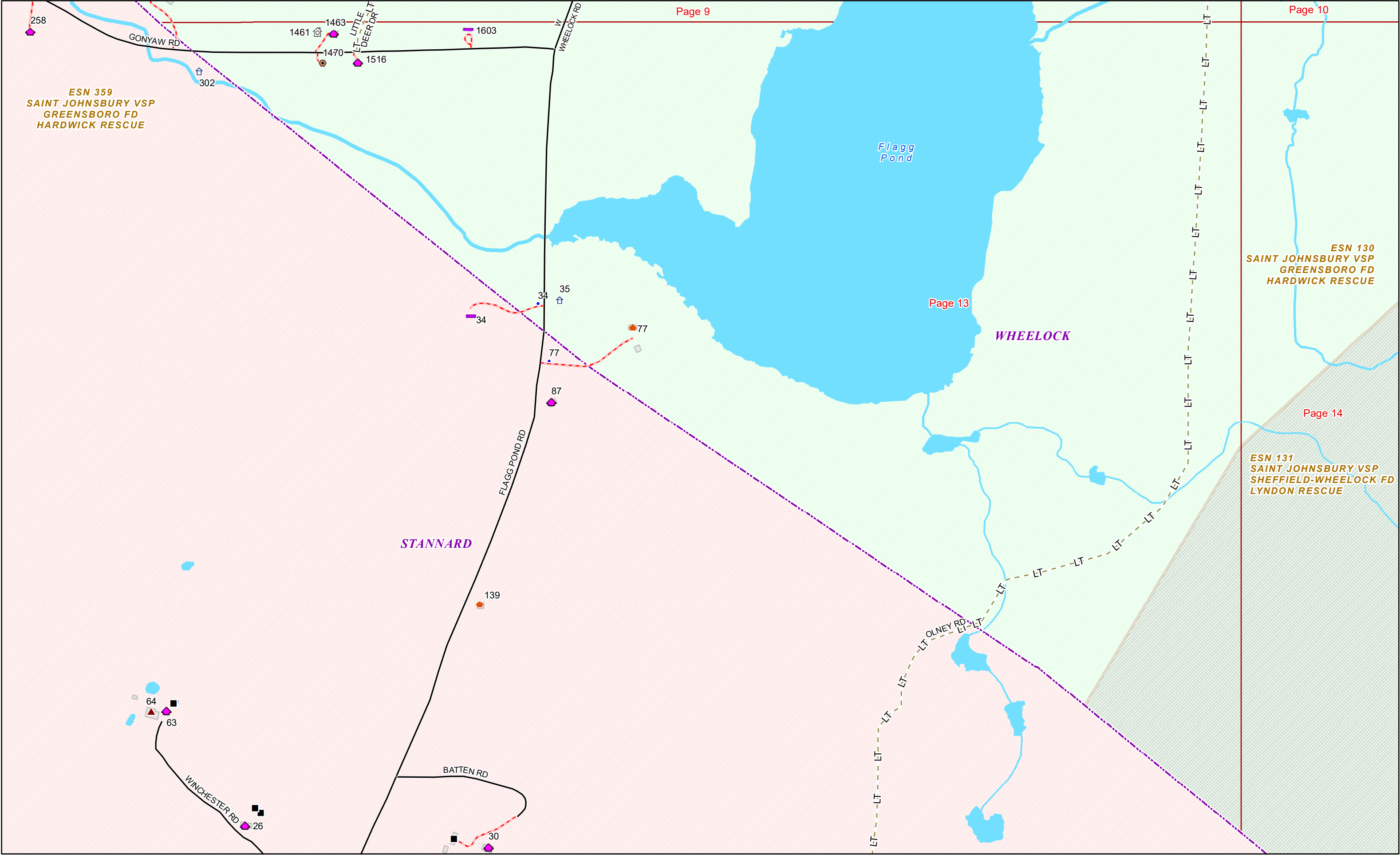
ESN 131  
SAINT JOHNSBURY VSP  
SHEFFIELD-WHEELOCK FD  
LYNDON RESCUE



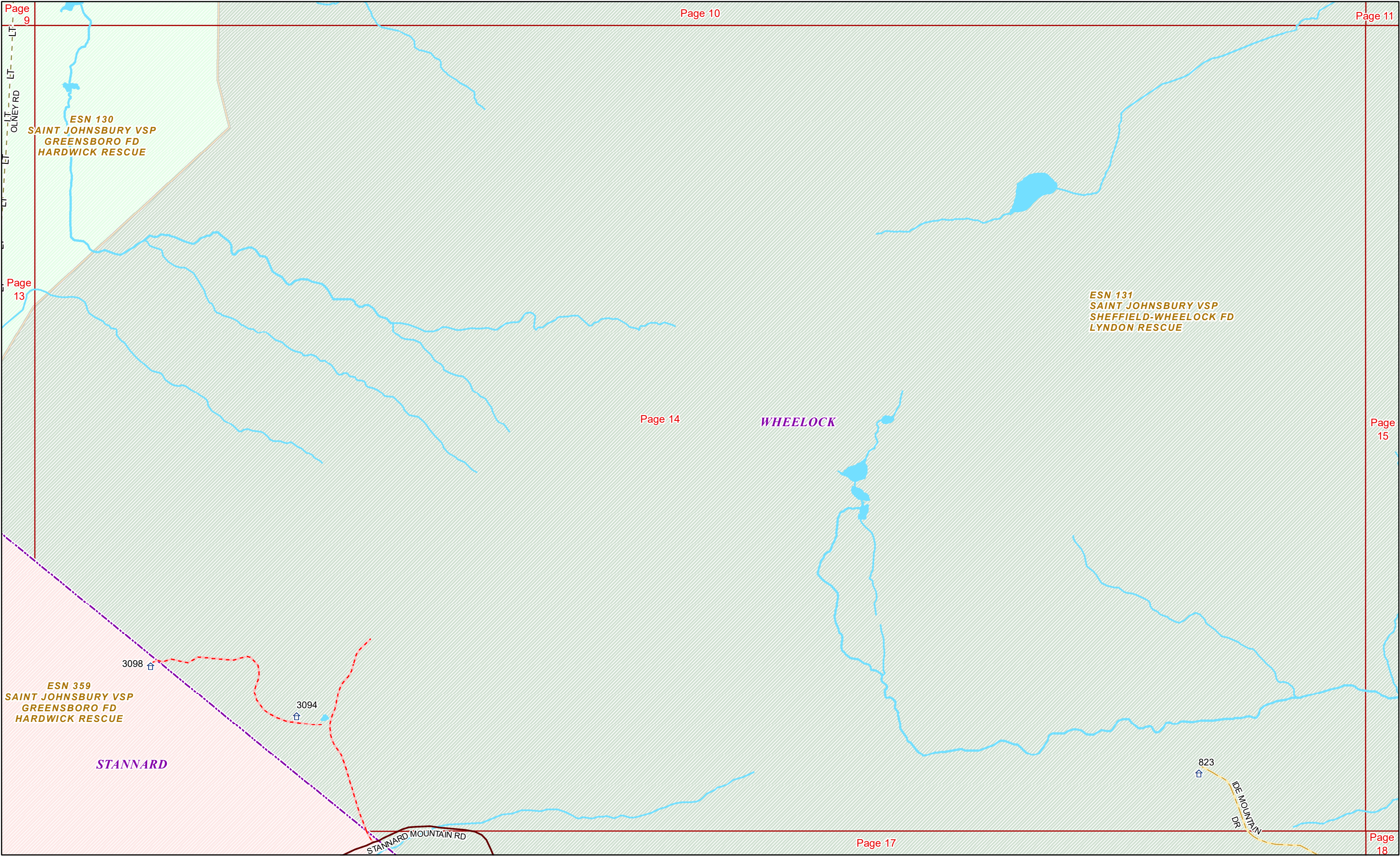




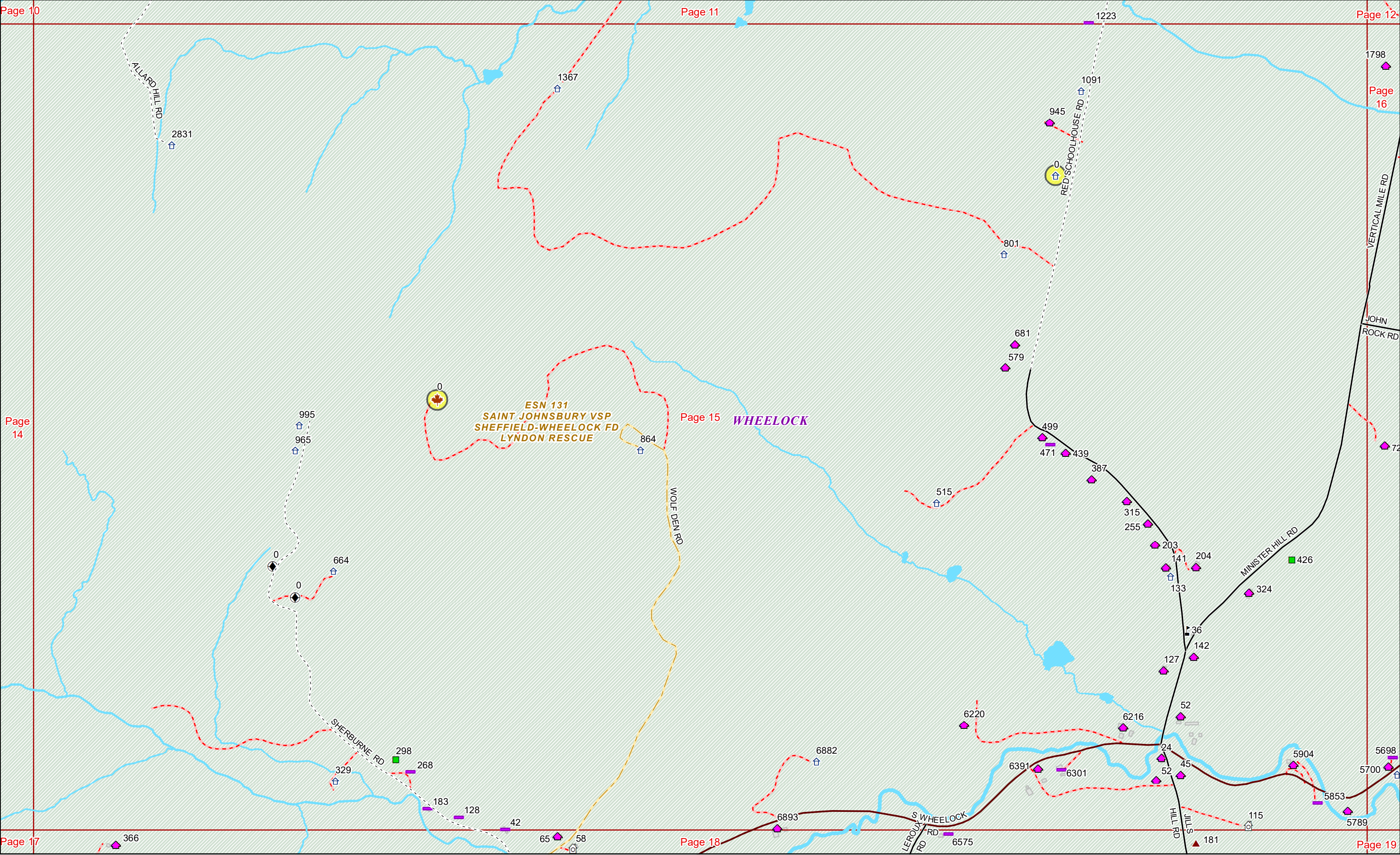




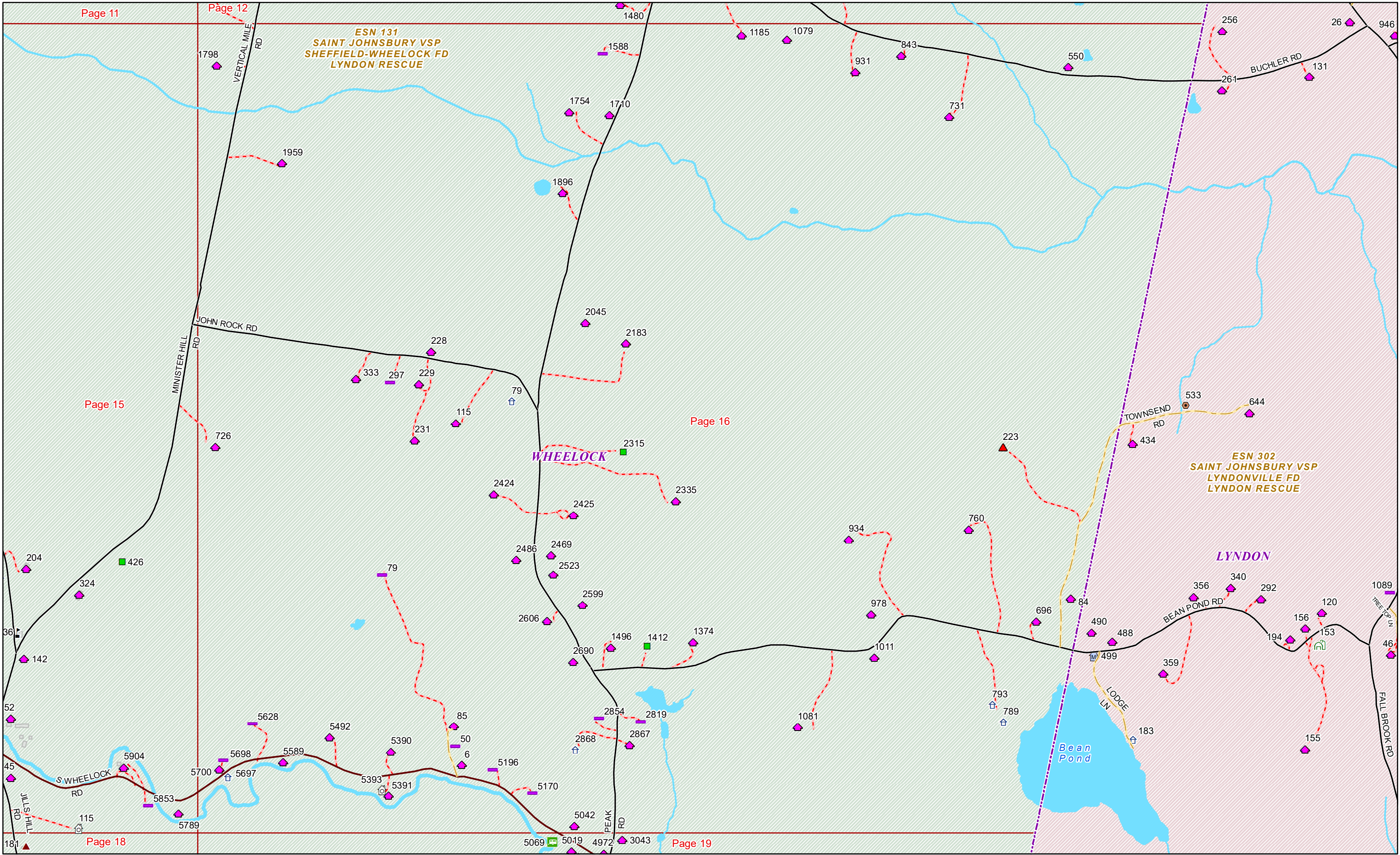














**STANNARD**

Stannard  
Pond

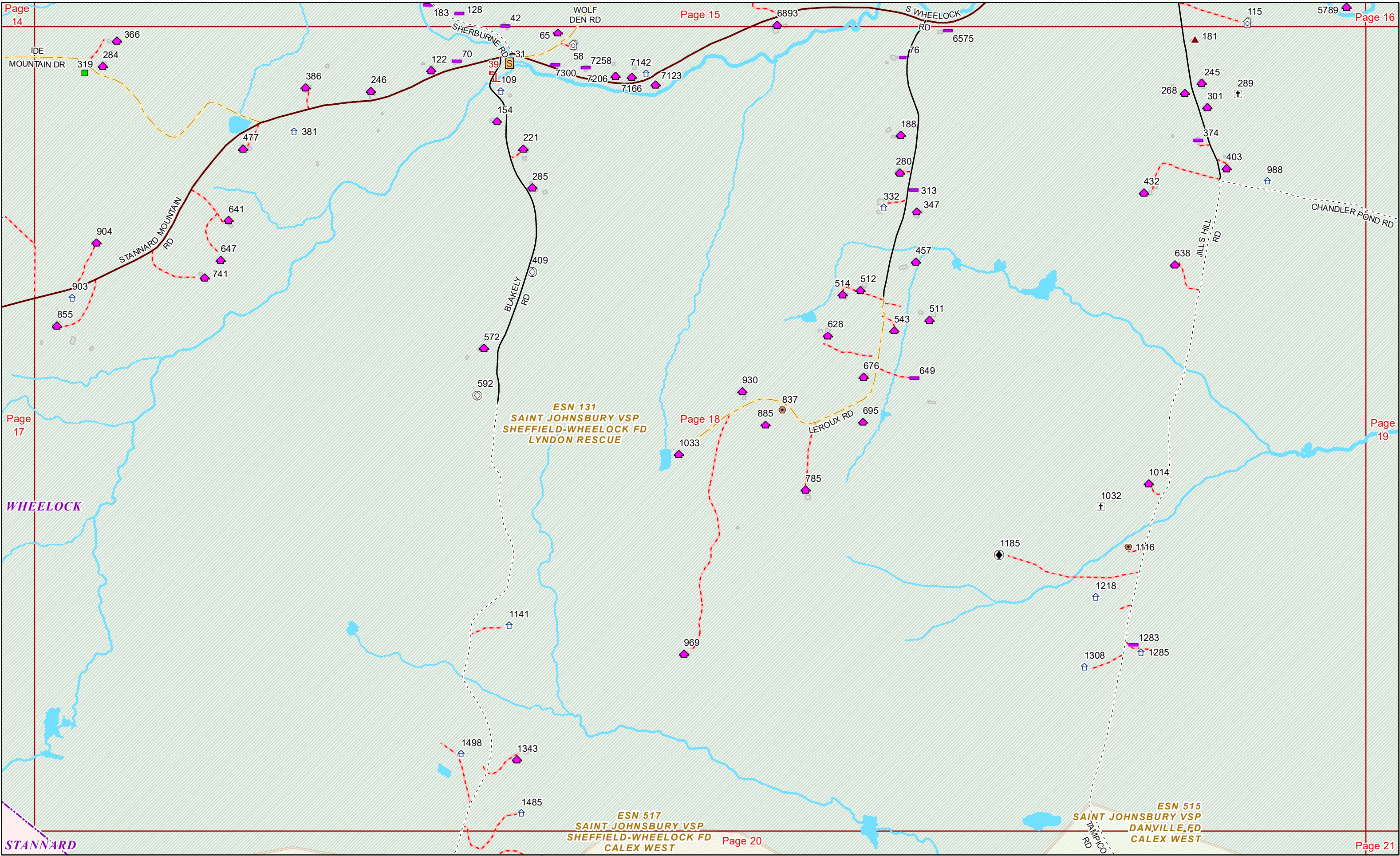
**WHEELOCK**

Page 18

Page 20



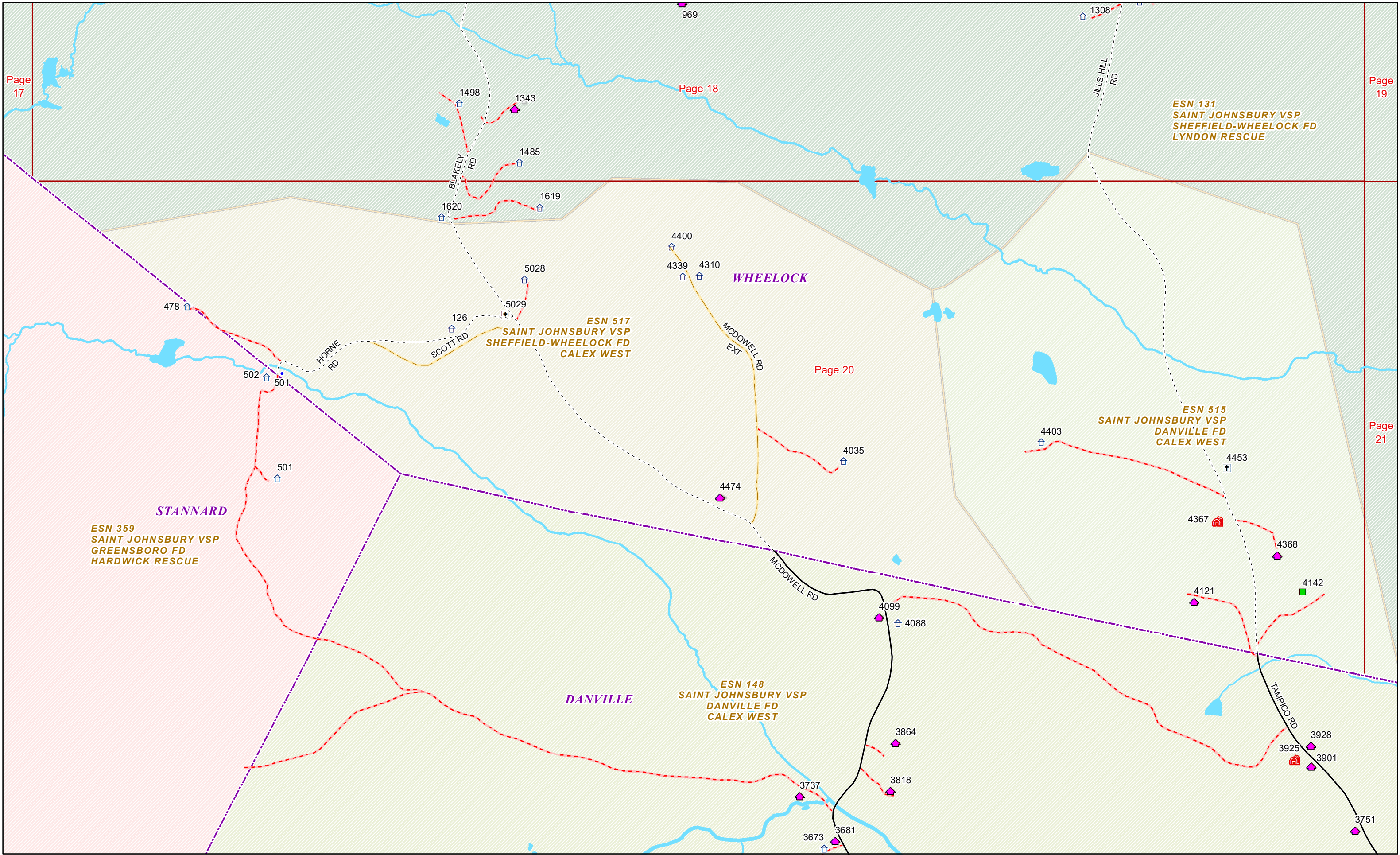












Page 17

Page 18

Page 19

Page 20

Page 21





