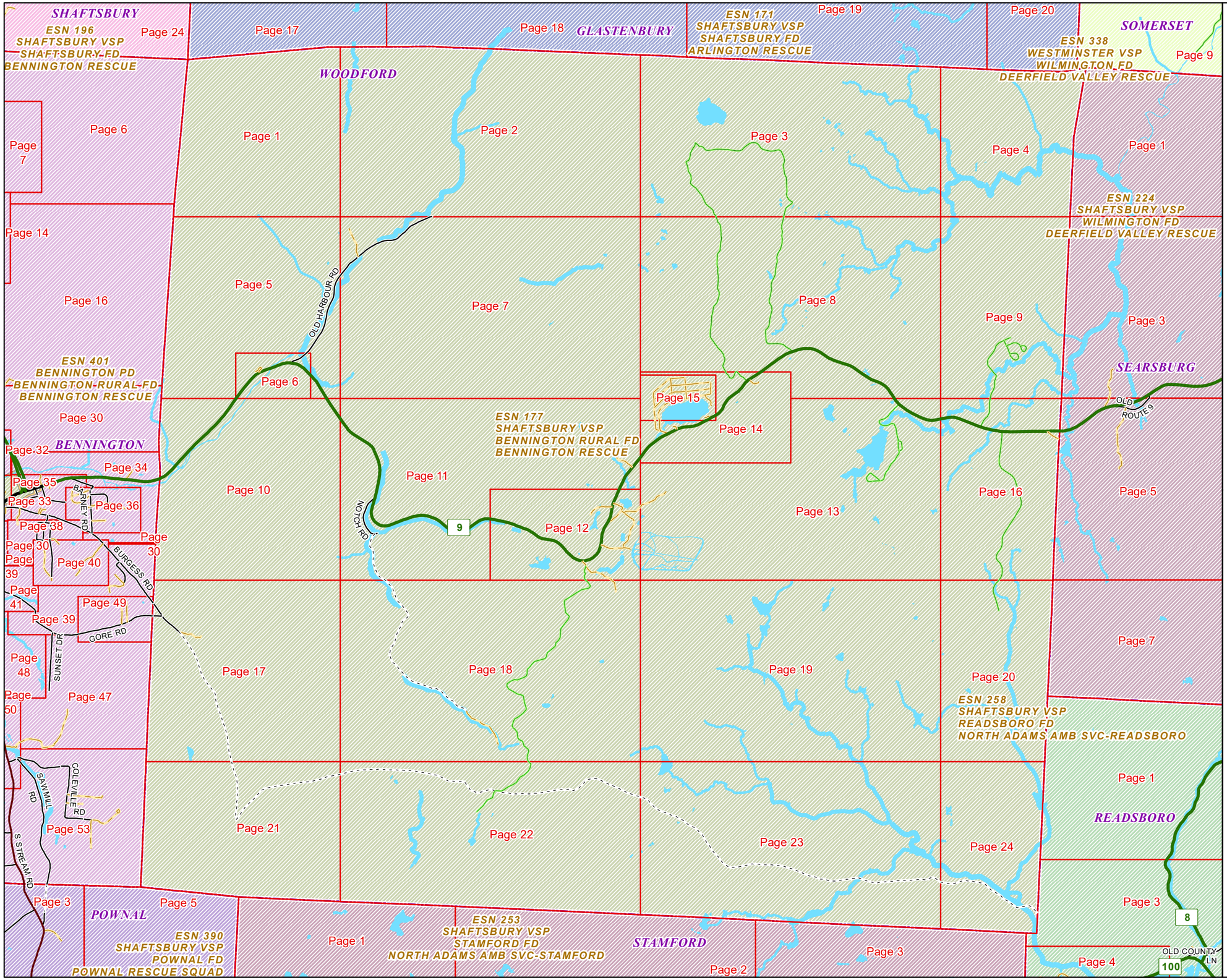

VERMONT

E9-1-1 MapBook

Woodford

E9-1-1 MapBook with GIS Data

Use constraints: The 9-1-1 related data layers (Esites, Landmarks, Roads, Driveways, Footprints, Atlas Sheets, ESZ, etc.) were developed and designed for Enhanced 9-1-1 purposes only. The user should understand that the nature of the Enhanced 9-1-1 data layers means they are never complete. **Each municipal government is responsible for maintenance of the E9-1-1 database.** Other data (non-E9-1-1 related) used in the Vermont E9-1-1 MapBook is acquired from the Vermont Center for Geographic Information (VCGI) (vcgi.vermont.gov) and local Regional Planning Commissions.

Disclaimer:
This Vermont E9-1-1 MapBook and GIS data is for general reference only. Data layers that appear on the map may or may not be accurate, current or otherwise reliable. The E9-1-1 Board and the State of Vermont make no representations of any kind, including but not limited to the warranties of merchantability or fitness for a particular use, not are any such warranties to be implies with respect to the GIS data and MapBook.

For Questions/Updates:
Contact VT Enhanced 9-1-1 Board:
Phone: 802-828-4911
Email: e911.info@vermont.gov
Website: e911.vermont.gov

4/24/2019

Legend

Roads

- Interstate Highway
- US Highway
- State Highway
- Town Highway Class 1
- Town Highway Class 2
- Town Highway Class 3
- Town Highway Class 4
- Private
- Driveway
- Discontinued Road
- Legal Trail
- Ferry
- Military - no public access
- National Forest Highway
- State Forest Highway
- Proposed
- Rivers
- Driveways

Hydrants

- Drafting Site
- Dry Hydrant
- Municipal Hydrant
- Pressurized Hydrant

Townline

Emergency Service Zones

FootPrints

- Airport
- Solar Field
- Alpine Trail Easiest
- Alpine Trail Intermediate
- Alpine Trail Advanced
- Alpine Trail Expert
- Alpine Glade Marked
- Alpine Glade Not Marked
- Building
- Farm
- Golf Course
- Quarry
- Park
- Shopping Center
- Stadium/Arena
- Other

Addressing Error

- Orange - Duplicated Addressed Building
- Yellow - Unnumbered Building

	Community	Low	High	Pages
-- B --				
BEACH RD	WOODFORD	1	288	14,15
BEACH RD	WOODFORD	289	596	15
BICKFORD HOLLOW RD	WOODFORD	1	238	7
BIRCH RD	WOODFORD	1	486	15
BURGESS RD	BENNINGTON	1131	1550	17
BURGESS RD	WOODFORD	1551	2056	17
-- C --				
CITY STREAM RD	WOODFORD	1	52	12
CITY STREAM RD	WOODFORD	53	405	12,18
CRESCENT LN	WOODFORD	1	44	14
-- D --				
DOVE RD	WOODFORD	1	96	14
DUNVILLE HOLLOW RD	WOODFORD	1	1554	11,18
DUNVILLE HOLLOW RD	WOODFORD	1555	1868	18
-- E --				
ERBS WAY	WOODFORD	1	202	12
EVERGREEN LN	WOODFORD	1	58	14
EVERGREEN LN	WOODFORD	59	273	14,15
EVERGREEN LN	WOODFORD	274	338	15
-- G --				
GEORGE D AIKEN WILDERNESS RD	WOODFORD	1	1564	16,20
GORE RD	BENNINGTON	1327	1536	17
GORE RD	WOODFORD	1537	1610	17
GREENWOOD DR	WOODFORD	1	502	12
-- H --				
HICKORY RD	WOODFORD	1	486	15
HILLSIDE RD	WOODFORD	1	161	15
HONEYSUCKLE LN	WOODFORD	1	52	15
-- L --				
LITTLE POND RD	WOODFORD	1	4815	3,8,14
-- M --				
MILLPOND RD	WOODFORD	1	112	12
MOUNTAIN RD	WOODFORD	1	181	15
-- N --				
NFH	WOODFORD	1	46	9
NFH	WOODFORD	1	126	9
NFH	WOODFORD	47	308	9
NFH	WOODFORD	127	268	9
NFH	WOODFORD	11361	11470	13
NFR 273	WOODFORD	1	2542	12,18,22
NFR 273	WOODFORD	2543	2770	22
NOTCH RD	WOODFORD	1	380	11
-- O --				
OLD HARBOUR RD	WOODFORD	1	1029	5,6,7
OLD HARBOUR RD	WOODFORD	1030	1707	2,7
-- P --				
PENNY LN	WOODFORD	1	110	6
PENT RD	WOODFORD	1	391	12,13
PROSPECT ACCESS	WOODFORD	1	240	12
-- R --				
RED MILL CAMPGROUND RD	WOODFORD	1	784	9,16
RED MILL CAMPGROUND RD	WOODFORD	785	838	9
-- S --				
SIMON LN	WOODFORD	1	102	15
STAGE COACH RD	WOODFORD	1	3808	17,21,22
STAGE COACH RD	WOODFORD	3809	8514	22,23,24
STATE PARK RD	WOODFORD	1	1130	13
SYCAMORE RD	WOODFORD	1	342	15
-- T --				
TALKING TREE LN	WOODFORD	1	94	15
TOWN LINE RD	WOODFORD	1	112	16
-- V --				
VT ROUTE 9	WOODFORD	1	1150	6,10
VT ROUTE 9	WOODFORD	1151	1417	6
VT ROUTE 9	WOODFORD	1418	2771	5,6,10,11
VT ROUTE 9	WOODFORD	2772	4779	11,12
VT ROUTE 9	WOODFORD	4780	5334	12
VT ROUTE 9	WOODFORD	5335	5656	11,12
VT ROUTE 9	WOODFORD	5657	6047	11,14
VT ROUTE 9	WOODFORD	6048	6123	14
VT ROUTE 9	WOODFORD	6124	6823	14,15
VT ROUTE 9	WOODFORD	6824	6837	14
VT ROUTE 9	WOODFORD	6838	7245	8,14
VT ROUTE 9	WOODFORD	7246	8241	8,13
VT ROUTE 9	WOODFORD	8242	8929	13,16
VT ROUTE 9	WOODFORD	8930	9555	16
-- W --				
WOODFORD CITY RD	WOODFORD	1	261	11
WOODFORD RD	BENNINGTON	2221	2679	10

ESN 196
SHAFTSBURY VSP
SHAFTSBURY FD
BENNINGTON RESCUE

SHAFTSBURY

ESN 171
SHAFTSBURY VSP
SHAFTSBURY FD
ARLINGTON RESCUE

GLASTENBURY

ESN 177
SHAFTSBURY VSP
BENNINGTON RURAL FD
BENNINGTON RESCUE

ESN 401
BENNINGTON PD
BENNINGTON RURAL FD
BENNINGTON RESCUE

BENNINGTON

WOODFORD

Page 1

Page 2

Page 5

Page 7

Date: 4/24/2019

1 in = 741 feet

ESN 171
SHAFTSBURY VSP
SHAFTSBURY FD
ARLINGTON RESCUE

GLASTENBURY

Page 1

Page 2

ESN 177
SHAFTSBURY VSP
BENNINGTON RURAL FD
BENNINGTON RESCUE

Page 3

WOODFORD

Page 5

Page 7

Page 8

OLD HARBOUR RD

0

1688

1588

230

Page 2

Date: 4/24/2019

1 in = 798 feet

GLASTENBURY

ESN 171
SHAFTSBURY VSP
SHAFTSBURY FD
ARLINGTON RESCUE

Little Pond

Page 2

Page 3

Page 4

ESN 177
SHAFTSBURY VSP
BENNINGTON RURAL FD
BENNINGTON RESCUE

LITTLE POND RD

WOODFORD

Page 7

Page 8

Page 9

Page 3

Date: 4/24/2019

1 in = 798 feet

GLASTENBURY

ESN 171
SHAFTSBURY VSP
SHAFTSBURY FD
ARLINGTON RESCUE

ESN 338
WESTMINSTER VSP
WILMINGTON FD
DEERFIELD VALLEY RESCUE

SOMERSET

Page 3

Page 4

ESN 177
SHAFTSBURY VSP
BENNINGTON RURAL FD
BENNINGTON RESCUE

ESN 224
SHAFTSBURY VSP
WILMINGTON FD
DEERFIELD VALLEY RESCUE

SEARSBURG

WOODFORD

Page 8

Page 9

Page 4

Date: 4/24/2019

1 in = 653 feet

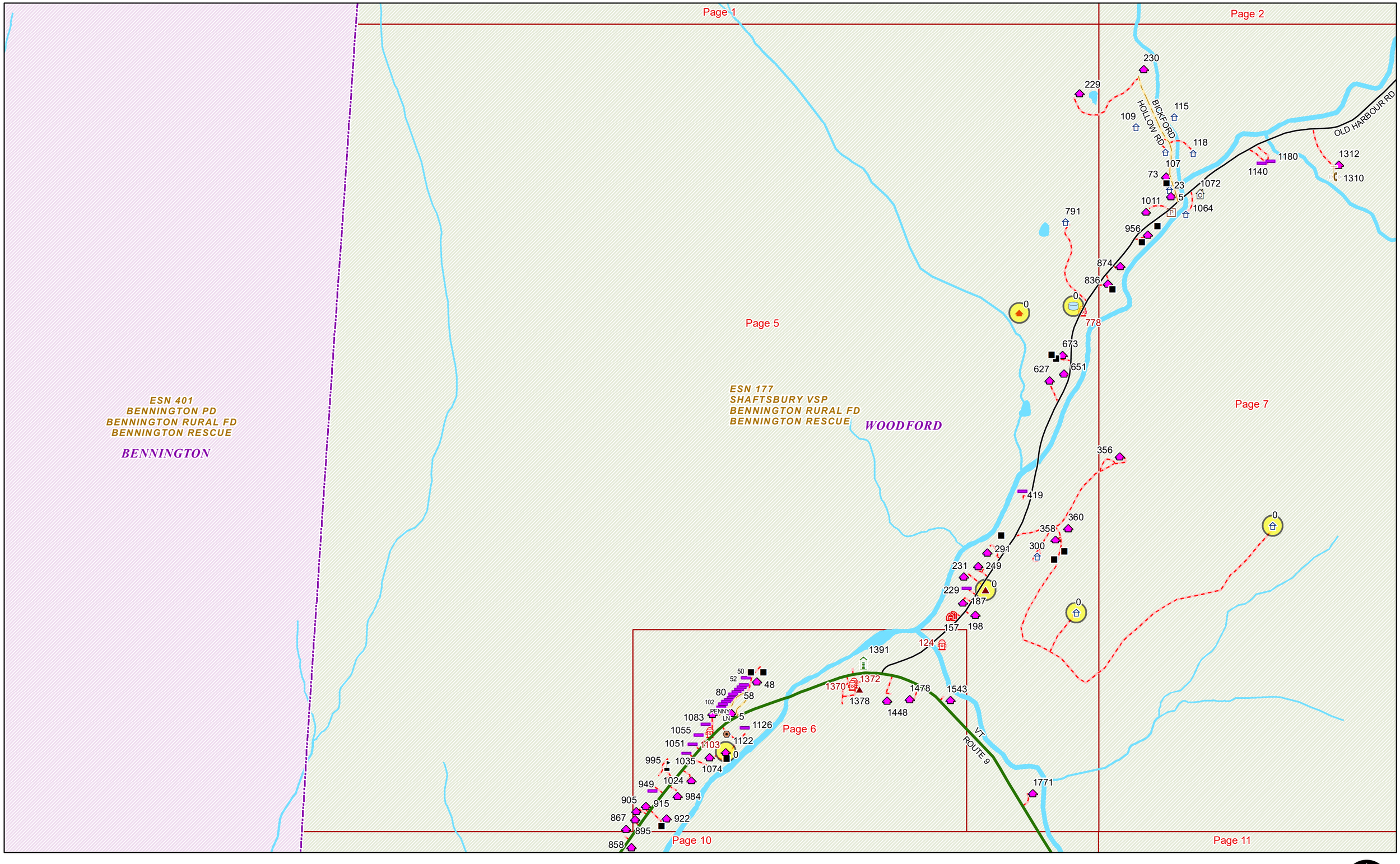

Date: 4/24/2019

1 in = 793 feet

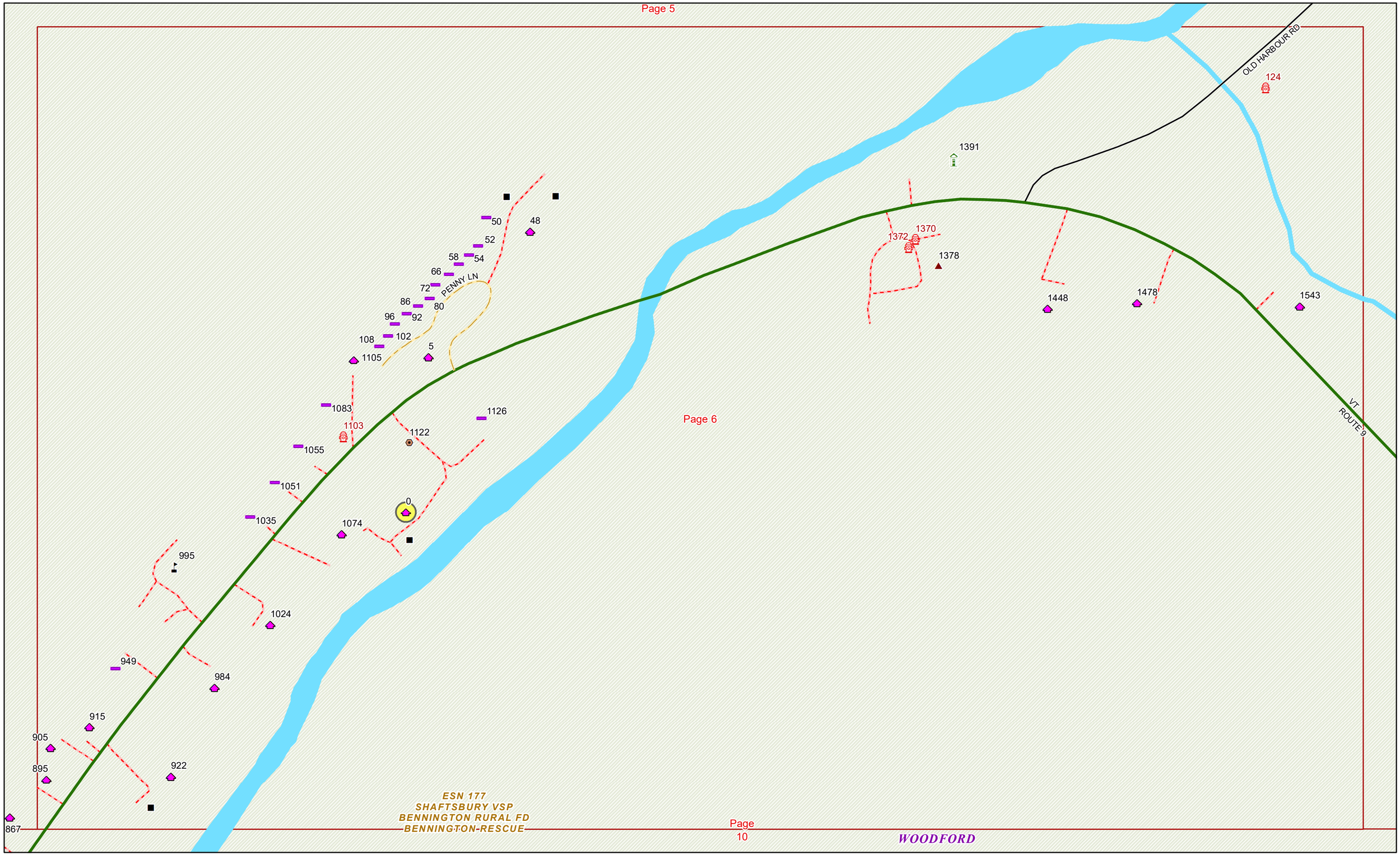

Page 6

Page 10

Date: 4/24/2019

1 in = 200 feet

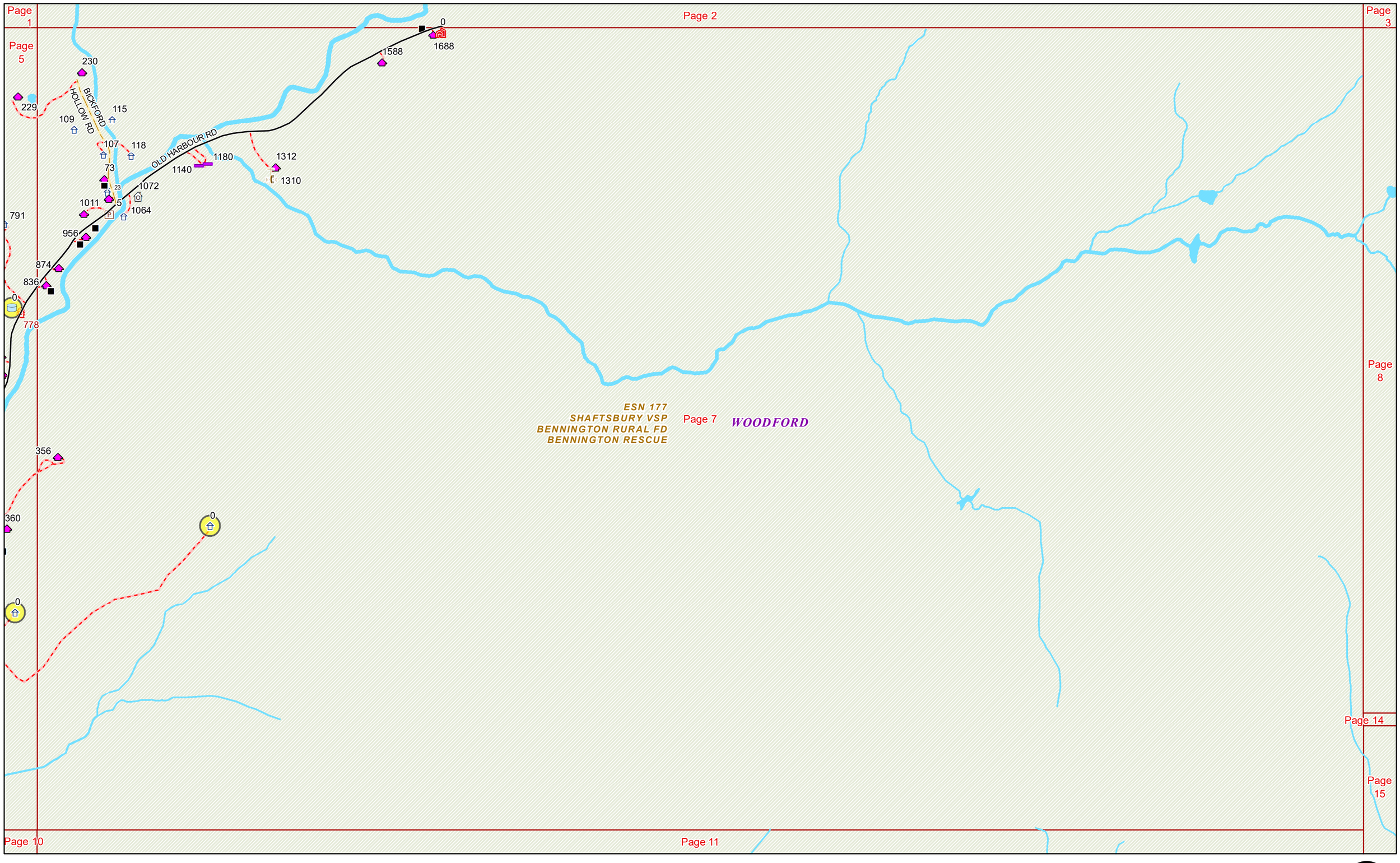

Page 14
Page 15
Page 10
Page 11

Page 7 Date: 4/24/2019 1 in = 798 feet

Page 2

Page 3

Page 4

ESN 177
SHAFTSBURY-VSP
BENNINGTON RURAL FD
BENNINGTON RESCUE

LITTLE POND RD

WOODFORD

Page 8

Page 7

Page 9

Page 15

Page 14

Page 11

Page 13

Page 16

SYCAMORE RD

HILLSIDE RD

HICKORY RD

BEACH RD

SIMON LN

DOVE RD

VT ROUTE 9

Big Pond

Date: 4/24/2019

1 in = 798 feet

Page 3

Page 4

ESN 177
SHAFTSBURY VSP
BENNINGTON RURAL FD
BENNINGTON RESCUE

ESN 224
SHAFTSBURY VSP
WILMINGTON FD
DEERFIELD VALLEY RESCUE

SEARSBURG

Page 8

Page 9

WOODFORD

VT ROUTE 9

8263

Page 13

Page 16

RED MILL

CAMPGROUND RD

NFH

RAKE

BRANCH TRL

VT ROUTE 9 W

0

0

70

68

66

72

65

61

55

47

39

33

1799

1801

1803

1667

1675

1677

6

18

Page 9

Date: 4/24/2019

1 in = 793 feet

ESN 401
BENNINGTON PD
BENNINGTON RURAL FD
BENNINGTON RESCUE

BENNINGTON

Page 5

WOODFORD

Page 6

VT ROUTE 9

Page 7

867 905 922 895 858 814 834 770 796 714 740 625 688 704 607 666 607 B 587 612 562 542 468 377 307 331 253 223 221

100 99 98 101 1404 30 FURNACE GROVE RD 1401 681 10 WOODFORD RD 387

ESN 177
SHAFTSBURY VSP
BENNINGTON RURAL FD
BENNINGTON RESCUE

Page 10

2110 0 2405 0 Page 11

ALBE DR 32 106 112 116 120 31 76 GARBROOKE DR 174 212 224 286 1236 185 215 0 52 54 125 56 58 EARLS DR 41 67 93 21 854 888 0

3032 NOTCH RD 358 0 0

STOCKLEE LN 100 66 0 1033 BURGESS RD 1065 1099 1141 35 1226 1246 CLYDE ST 1247 0 300 280 1251 1331 1276 234 200 1474

DUNVILLE HOLLOW RD

Page 17

Page 18

Page 10 Date: 4/24/2019 1 in = 793 feet

WOODFORD

ESN 177
SHAFTSBURY VSP
BENNINGTON RURAL FD
BENNINGTON RESCUE

2110
0
2405
0
3032
NOTCH RD
358
0
0
DUNVILLE HOLLOW RD
VT ROUTE 9
4009
0
5861
5819
5740
5697
5695
235
249
WOODFORD CITY RD
108
131
73
14
5595
5553
5592
5662
5445
5483
5485
5447
5446
102
50
18
5294
45
0
152
119
19
5257
5288
ERBS WAY
193
147
5191
5212
5233
201
5171
5135
5127
311
143
PENT RD
227
136
GREENWOOD DR
5053
5017
83
0
4951
4904
4763
4761
4892
PROSPECT ACCESS
217
237
204
246
CITY
STREAM RD
251
339
30
273
NFR
248
Prospect Mountain
Backcountry
Alpine Trails

Date: 4/24/2019
1 in = 798 feet

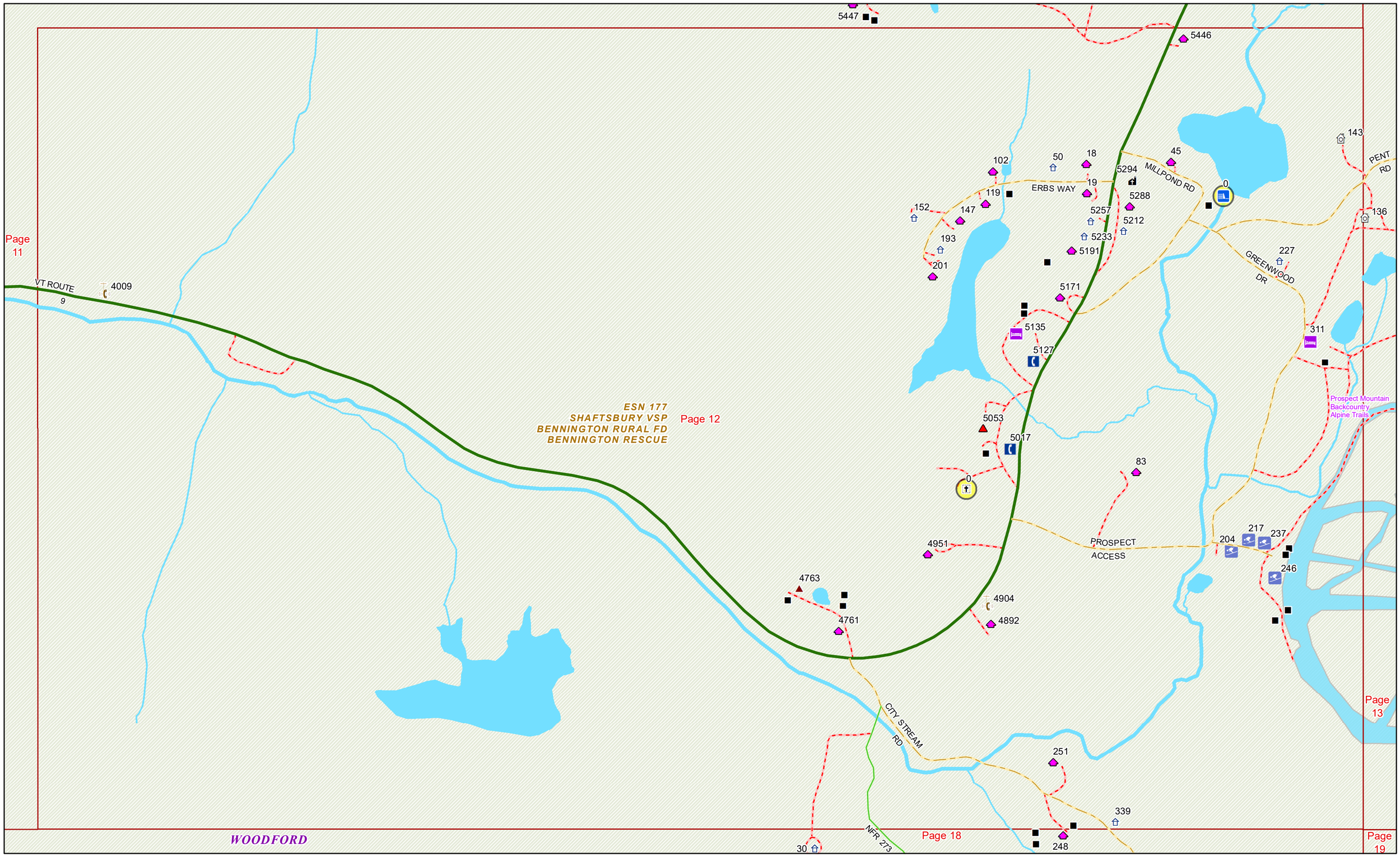

Page 12 Date: 4/24/2019 1 in = 400 feet

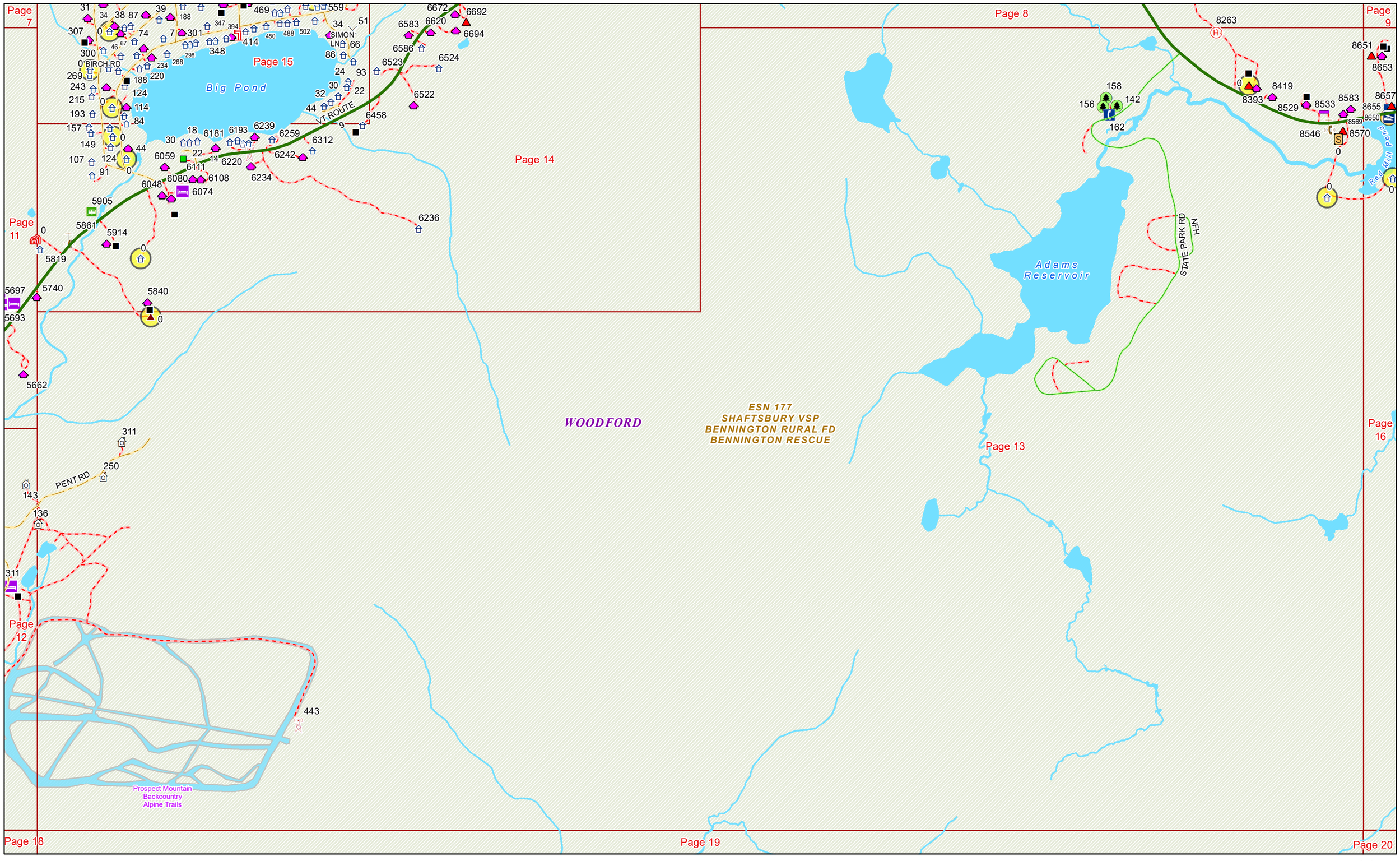

Date: 4/24/2019

1 in = 798 feet

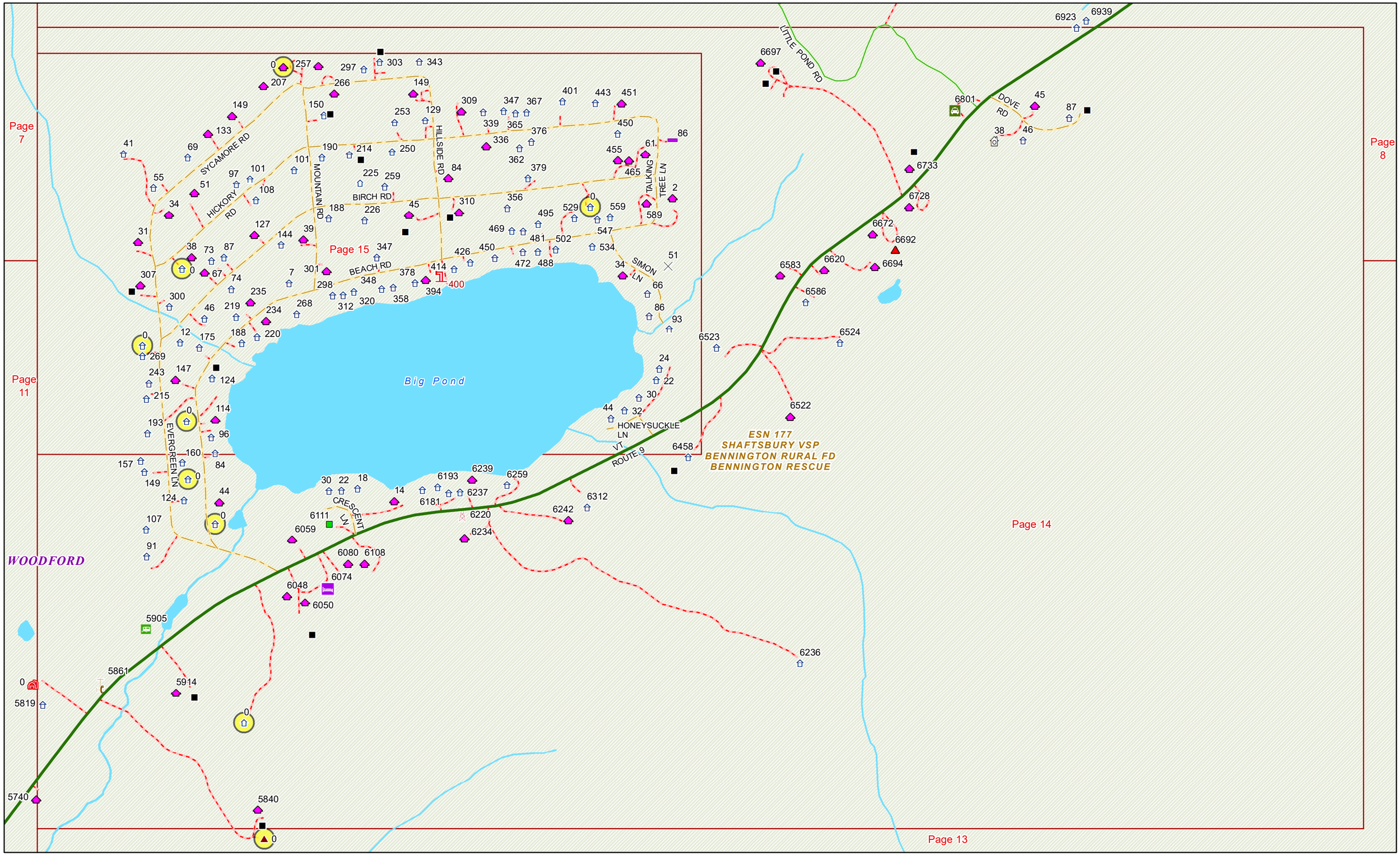
Page 7
Page 8
Page 11
Page 15
Page 14
Page 13
SYCAMORE RD
HICKORY RD
MOUNTAIN RD
HILLSIDE RD
BIRCH RD
BEACH RD
TALKING TREE LN
SIMON LN
LITTLE POND RD
DOVE RD
HONEYSUCKLE LN
VT ROUTE 9
EVERGREEN LN
CRESCENT LN
Big Pond
WOODFORD
ESN 177
SHAFTSBURY VSP
BENNINGTON RURAL FD
BENNINGTON RESCUE

ESN 177
SHAFTSBURY-VSP
BENNINGTON RURAL FD
BENNINGTON RESCUE

WOODFORD

Page 15

Page 7

Page 11

Page 14

SYCAMORE RD
MOUNTAIN RD
HILLSIDE RD
HICKORY RD
BIRCH RD
BEACH RD
TALKING TREE LN
SIMON LN
HONEYSUCKLE LN
EVERGREEN LN
VT ROUTE 9

Big Pond

0 257 303 343 297 207 266 149 150 253 129 309 339 347 365 367 401 443 451 450 86 336 362 376 61 455 465 41 69 133 149 190 214 250 101 84 379 225 259 55 51 97 101 108 34 188 226 45 310 356 589 2 529 547 559 495 469 481 31 127 144 39 38 73 87 0 67 301 347 426 414 400 394 378 348 358 298 312 320 74 7 307 300 235 219 234 268 46 220 188 12 175 269 0 124 147 243 215 114 193 96 84 157 160 534 472 488 502 450 34 66 86 93 6523 24 22 30 32 44 6458 51

Date: 4/24/2019

1 in = 200 feet

WOODFORD

Page 8

Page 9

Page 13

Page 16

Page 19

Page 20

VT ROUTE 9

RED MILL CAMPGROUND RD

VT ROUTE 9 W

RAKE BRANCH TRL

OLD ROUTE 9

BISHOP RD

STATE PARK RD

NFH

Adams Reservoir

Red Mill Pond

GEORGE D AIKEN WILDERNESS RD

8263 8651 8653 8419 8393 8529 8533 8583 8655 8657 8757 8650 8569 8546 8570 8752 8650 8943 158 156 142 162 9219 9271 9442 14 67 96 9533 1845 1849 9288 9376 9378 1801 1803 56 48 44 54 18 6 16 70 68 5 20 27 35 43

ESN 224
SHAFTSBURY VSP
WILMINGTON FD
DEERFIELD VALLEY RESCUE

SEARSBURG

ESN 177
SHAFTSBURY VSP
BENNINGTON-RURAL-FD
BENNINGTON RESCUE

Date: 4/24/2019

1 in = 793 feet

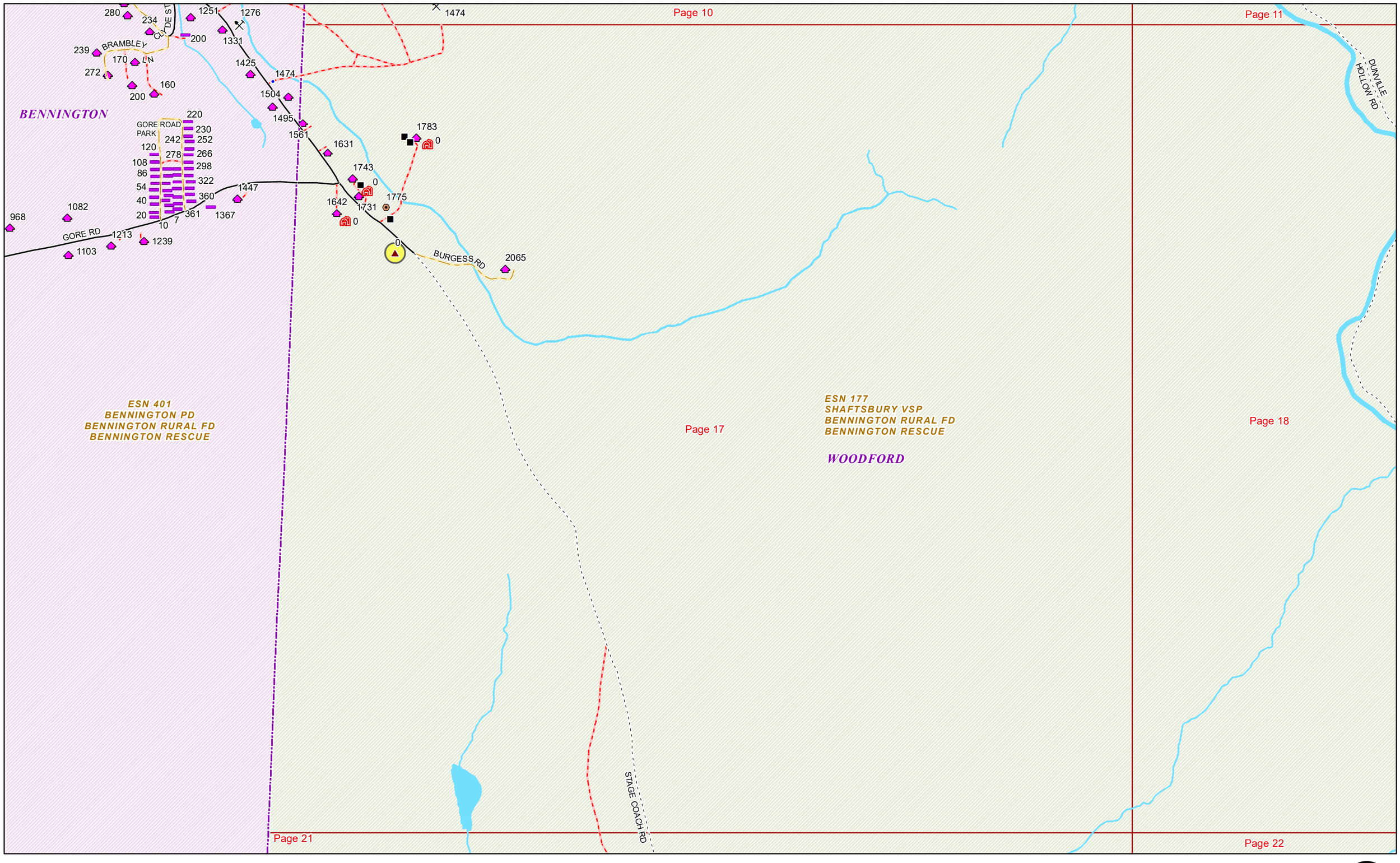

Date: 4/24/2019

1 in = 793 feet

DUNVILLE HOLLOW RD

CITY STREAM RD

30

248

339

341

0

0

NFR-273

ESN 177
SHAFTSBURY VSP
BENNINGTON RURAL FD
BENNINGTON RESCUE

Page 18

WOODFORD

1599

0

1700

1799

0

0

Date: 4/24/2019

1 in = 798 feet

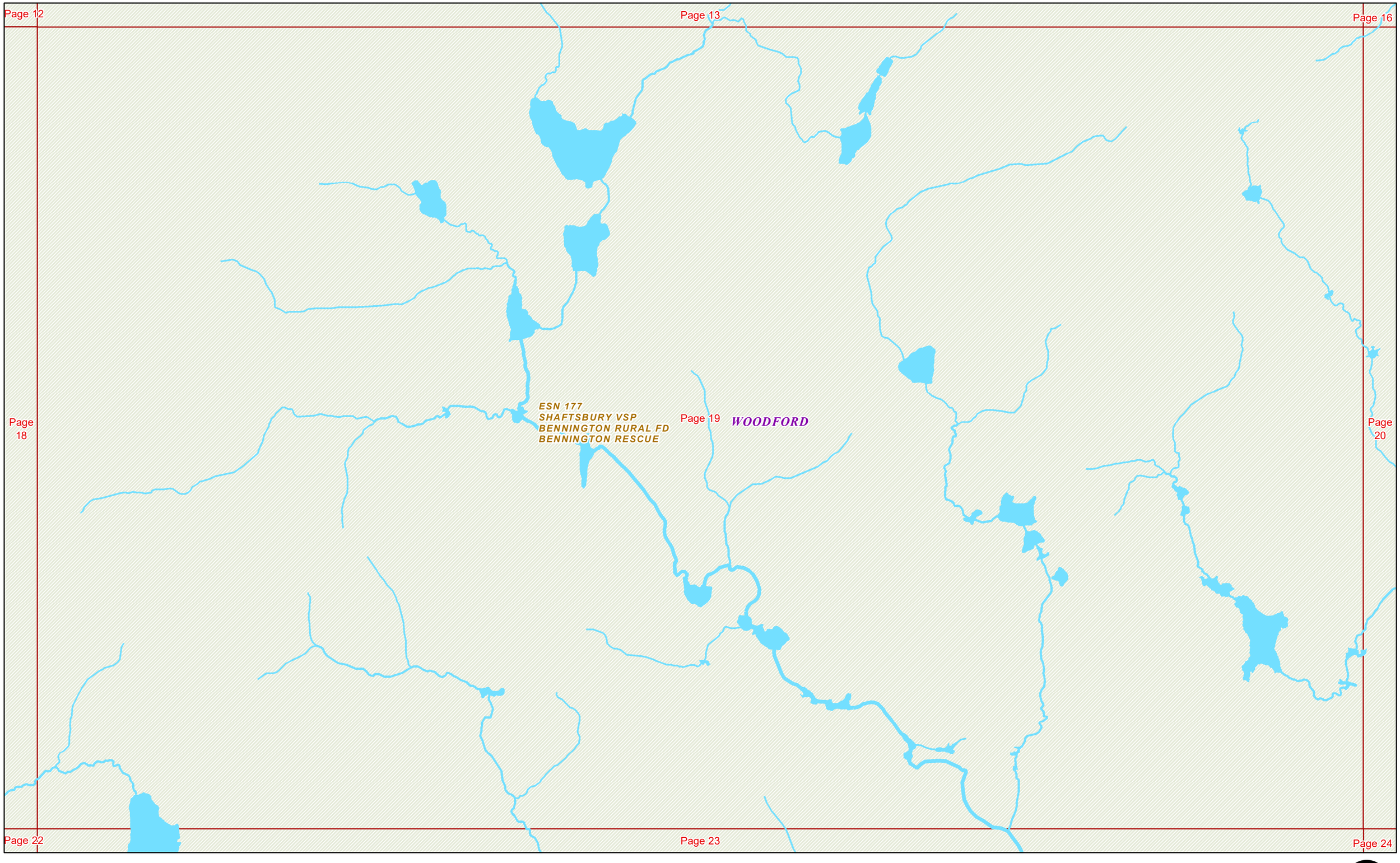

Date: 4/24/2019

1 in = 798 feet

WOODFORD

Page 13

Page 16

GEORGE D AIKEN WILDERNESS RD

ESN 224
SHAFTSBURY VSP
WILMINGTON FD
DEERFIELD VALLEY RESCUE

SEARSBURG

Page 19

Page 20

ESN 258
SHAFTSBURY VSP
READSBORO FD
NORTH ADAMS AMB SVC-READSBORO

READSBORO

ESN 177
SHAFTSBURY VSP
BENNINGTON-RURAL-FD
BENNINGTON RESCUE

Page 23

Page 24

Page 20

Date: 4/24/2019

1 in = 793 feet

STAGE COACH RD

0

0

0

1373

ESN 401
BENNINGTON PD
BENNINGTON RURAL FD
BENNINGTON RESCUE

BENNINGTON

ESN 177
SHAFTSBURY VSP
BENNINGTON RURAL FD
BENNINGTON RESCUE

WOODFORD

ESN 390
SHAFTSBURY VSP
POWNAL FD
POWNAL RESCUE SQUAD

POWNAL

ESN 253
SHAFTSBURY VSP
STAMFORD FD
NORTH ADAMS AMB SVC-STAMFORD

STAMFORD

Date: 4/24/2019

1 in = 610 feet

Page 17

Page 18

Page 19

STAGE COACH RD

NFR-273

ESN 177
SHAFTSBURY VSP
BENNINGTON RURAL FD
BENNINGTON RESCUE

WOODFORD

Page 21

Page 22

Page 23

ESN 253
SHAFTSBURY VSP
STAMFORD FD
NORTH ADAMS AMB SVC-STAMFORD

STAMFORD

Date: 4/24/2019

1 in = 798 feet

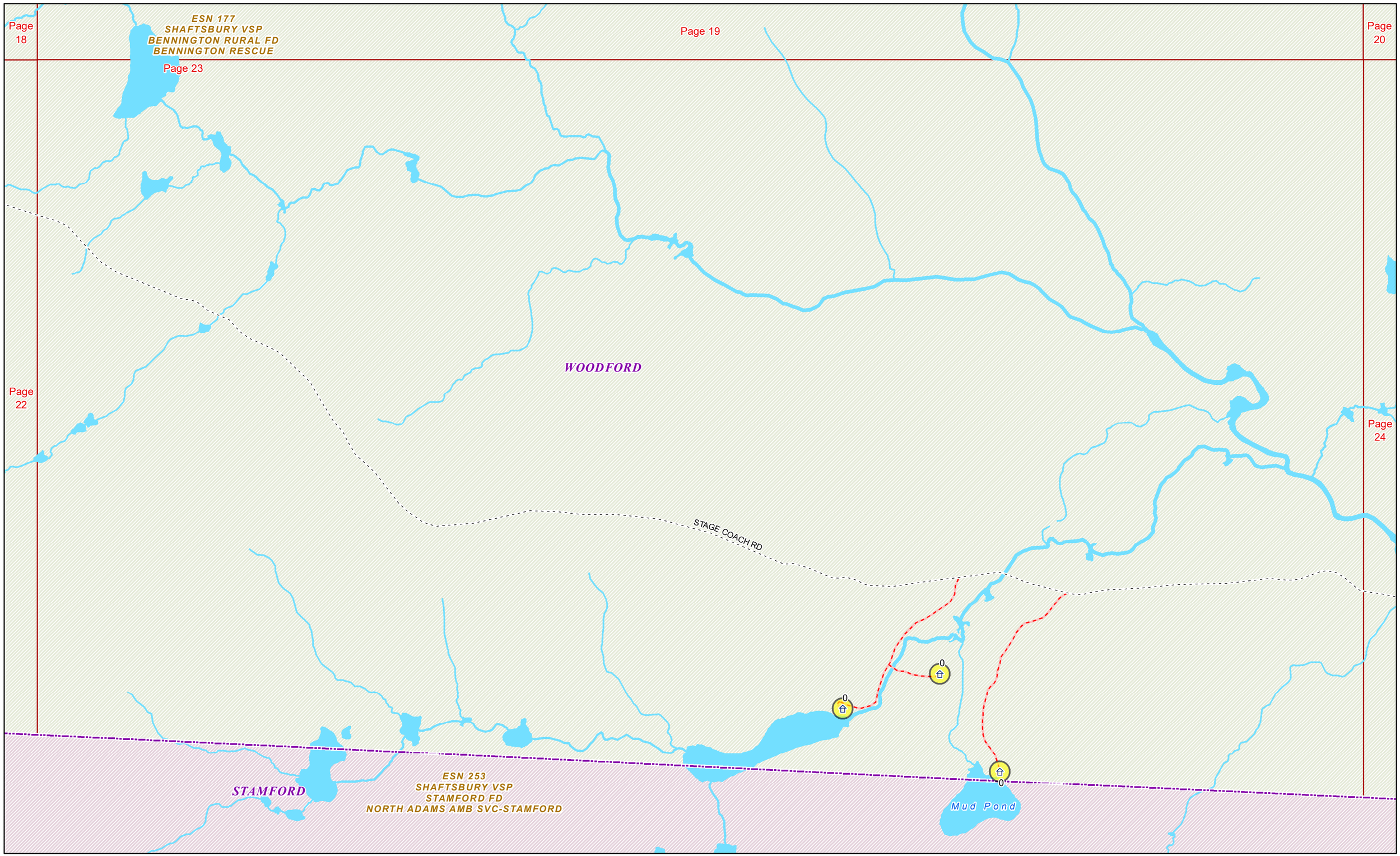

Date: 4/24/2019

1 in = 798 feet

WOODFORD

Page 19

Page 20

Page 23

ESN 177
SHAFTSBURY VSP
BENNINGTON RURAL FD
BENNINGTON RESCUE

Page 24

Yaw Pond

ESN 258
SHAFTSBURY VSP
READSBORO FD
NORTH ADAMS AMB SVC-READSBORO

READSBORO

STAGE COACH RD

Mud Pond

STAMFORD

ESN 253
SHAFTSBURY VSP
STAMFORD FD
NORTH ADAMS AMB SVC-STAMFORD

Date: 4/24/2019

1 in = 749 feet